long sections combined - stream levels & GWL

SOUTH END	A	B	D	E	G1	H	I	K3 NORTH END
	Green lane	Staffton bridge	Down/S rail arch	Up/S rail arch	York road bridge	Library bridge	St Cloud bridge	Townmoor bridge
Month	Outfall OD	handrail OD	stream OD	stream OD	handrail OD	handrail OD	soffit OD	handrail OD
Jan-10	20.87	20.86	21.18	21.24	21.58	21.66	21.76	21.85
Feb-10	20.62	20.80	21.22	21.30	21.56	21.64	21.70	21.82
Mar-10	20.63	20.82	21.33	21.32	21.34	21.69	21.75	21.89
Apr-10	20.61	20.82	21.31	21.32	21.55	21.64	21.72	21.85
May-10	20.64	20.79	21.15	21.25	21.48	21.61	21.70	21.81
Jun-10	20.78	20.84	21.18	21.22	21.47	21.61	21.71	21.81
Jul-10	20.56	20.72	21.07	21.22	21.34	21.57	21.62	21.76
Aug-10	20.73	20.74	21.14	21.14	21.37	21.61	21.68	21.77
Sep-10	20.60	20.75	21.21	21.20	21.39	21.56	21.66	21.79
Oct-10	20.54	20.75	21.16	21.24	21.46	21.62	21.68	21.85
Nov-10	20.64	20.79	21.15	21.22	21.48	21.61	21.70	21.81
Dec-10	20.47	20.69	21.15	21.18	21.31	21.60	21.65	21.79
Jan-11	20.72	20.73	21.18	21.32	21.40	21.61	21.69	21.83
Feb-11	20.50	20.71	21.13	21.21	21.35	21.58	21.64	21.80
Mar-11	20.50	20.73	21.18	21.25	21.38	21.62	21.68	21.79
Apr-11	20.39	20.76	21.13	21.24	21.40	21.62	21.69	21.82
May-11	20.51	20.76	21.20	21.27	21.41	21.62	21.70	21.89
Jun-11	20.58	20.76	21.18	21.25	21.40	21.60	21.68	21.83
Jul-11	20.60	20.76	21.18	21.23	21.43	21.63	21.68	21.86
Aug-11	20.56	20.74	21.18	21.25	21.44	21.60	21.67	21.88
Sep-11	20.54	20.76	21.18	21.27	21.45	21.65	21.66	21.88
Oct-11	20.53	20.73	21.21	21.24	21.47	21.58	21.63	21.87
Nov-11	20.53	20.69	21.20	21.17	21.40	21.58	21.61	21.78
Dec-11	20.52	20.70	21.21	21.23	21.45	21.61	21.64	21.81
Jan-12	20.52	20.70	21.13	21.17	21.48	21.61	21.63	21.83
Feb-12	20.48	20.73	21.18	21.17	21.45	21.61	21.63	21.84
Mar-12	20.50	20.71	21.33	21.17	21.47	21.61	21.68	21.82
	21.90			21.9 mtrs - provisional weir height				
stream max	20.87	20.86	21.33	21.32	21.58	21.69	21.76	21.89
stream min	20.39	20.69	21.07	21.14	21.31	21.56	21.61	21.76
stream mean	20.58	20.75	21.19	21.23	21.43	21.61	21.68	21.83
GLW mean	20.68	20.94	20.87	20.90	20.89	21.10	21.13	21.33
GLW max	20.97	20.21	21.33	21.41	21.42	21.55	21.69	21.89
GLW min	20.58	20.89	20.66	20.55	20.30	20.86	20.62	20.73

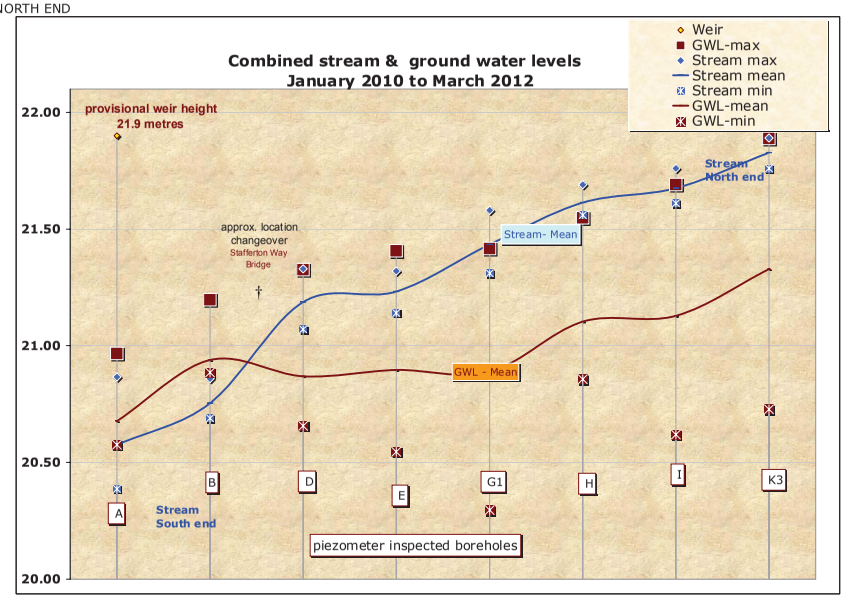

MWRG takes no responsibility for the accuracy of the data contained on this sheet. All topographical survey levels, rainfall figures, on-site measurements and their graphical representations must be confirmed for their accuracy by a suitably qualified professional surveyor and engineer.

email: info@maidenheadwaterways.org

Ground Water Levels

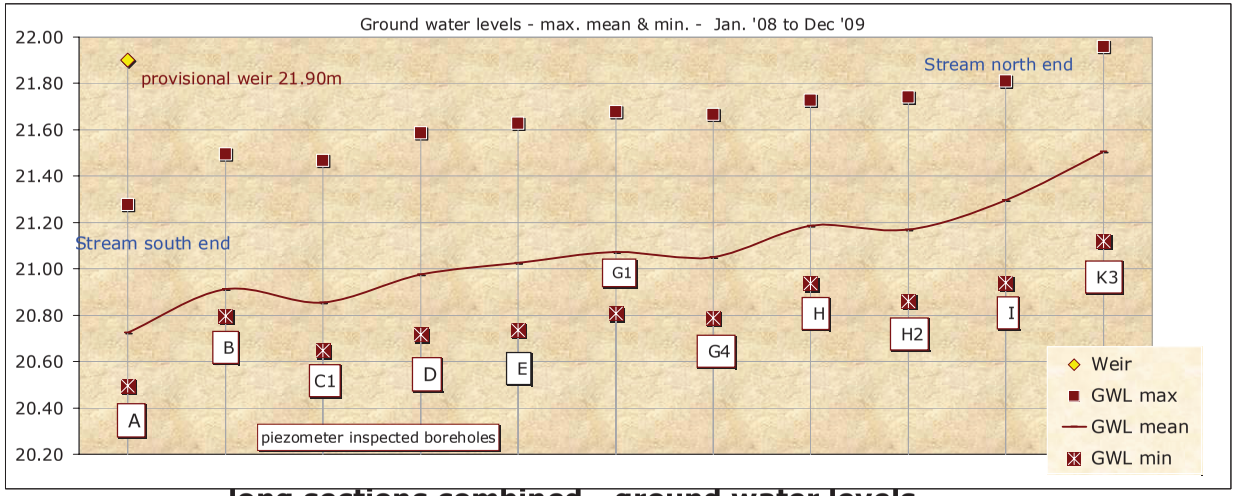

long sections combined - ground water levels

Pietzometers	A	B	C1	D	E	G1	G4	H	H2	I	K3	
Sothern end	OD	OD	OD	OD	OD	OD	OD	OD	OD	OD	OD	**Northern end**
Ground Level	22.84	23.27	24.16	23.82	24.98	23.48	23.06	23.49	23.72	24.32	23.04	
Jan-08	20.74	20.89	20.87	21.00	21.05	21.11	21.07	21.18	21.19	21.36	21.61	
Feb-08	20.84	21.01	21.00	21.19	21.27	21.28	21.24	21.41	21.40	21.59	21.87	
Mar-08	20.71	20.93	20.86	21.03	21.09	21.19	21.08	21.23	21.23	21.40	21.66	
Apr-08	20.50	20.93	20.91	21.09	21.16	21.19	21.14	21.31	21.30	21.47	21.70	
May-08	20.73	20.90	20.87	21.04	21.16	21.13	21.10	21.23	21.47	21.39	21.61	
Jun-08	20.86	21.05	21.03	21.24	21.32	21.35	21.33	21.48	21.47	21.62	21.80	
Jul-08	20.82	20.95	20.91	21.05	21.10	21.13	21.10	21.22	21.22	21.35	21.54	
Aug-08	20.70	20.84	20.80	20.94	20.97	21.01	20.97	21.09	21.09	21.22	21.41	
Sep-08	20.72	20.85	20.84	20.94	21.01	21.07	21.03	21.15	21.15	21.26	21.47	
Oct-08	20.69	20.80	20.78	20.90	21.00	20.98	21.09	21.05	21.09	21.26	21.47	
Nov-08	20.72	20.82	20.81	20.85	20.95	21.03	21.01	21.11	21.10	21.24	21.44	
Dec-08	20.62	20.84	20.86	20.92	20.94	21.00	20.98	21.12	21.05	21.25	21.49	
Jan-09	20.62	20.82	20.76	20.88	20.94	20.97	20.94	21.07	21.05	21.19	21.43	
Feb-09	21.28	21.50	21.47	21.59	21.63	21.68	21.67	21.73	21.74	21.81	21.96	
Mar-09	20.73	20.94	20.91	21.10	21.15	21.20	21.21	21.36	21.31	21.49	21.74	
Apr-09	20.65	20.82	20.81	20.97	21.00	21.06	21.01	21.21	21.16	21.32	21.55	
May-09	20.66	20.85	20.77	20.88	20.90	20.96	20.94	21.09	21.05	21.19	21.40	
Jun-09	20.70	20.85	20.76	20.86	20.90	20.94	20.91	21.09	21.02	21.14	21.34	
Jul-09	20.67	20.85	20.73	20.79	20.77	20.86	20.84	20.97	20.92	21.02	21.21	
Aug-09	20.68	20.85	20.74	20.84	20.84	20.93	20.90	21.07	20.98	21.07	21.26	
Sep-09	20.64	20.85	20.66	20.73	20.75	20.81	20.79	20.95	20.87	20.96	21.14	
Oct-09	20.62	20.86	20.65	20.72	20.78	20.81	20.79	20.94	20.86	20.94	21.12	
Nov-09	20.62	20.90	20.66	20.75	20.74	20.84	20.81	21.01	20.90	21.01	21.21	
Dec-09	20.98	21.09	21.08	21.23	21.28	21.30	21.32	21.47	21.42	21.57	21.76	
									21.90	provisional weir		
GWL Max	21.28	21.50	21.47	21.59	21.63	21.68	21.67	21.73	21.74	21.81	21.96	
GWL Min	20.50	20.80	20.65	20.72	20.74	20.81	20.79	20.94	20.86	20.94	21.12	
GWL Mean	20.73	20.91	20.85	20.98	21.03	21.07	21.05	21.19	21.17	21.30	21.51	

MWRG takes no responsibility for the accuracy of the data contained on this sheet.
All topographical survey levels, rainfall figures, on-site measurements and their graphical representations must be confirmed for their accuracy by a suitably qualified professional surveyor and engineer.

Ground water monitoring data boreholes C1,D,G1,G4 & H2

long sections east - ground water levels

Borehole South end	C1 Mtrs OD	D Mtrs OD	G1 Mtrs OD	G4 Mtrs OD	H2 Mtrs OD	Borehole North end
Ground Level	24.16	23.82	23.48	23.06	23.72	
Jan-10	21.14	21.33	21.42	21.39	21.54	
Feb-10	20.93	21.33	21.27	21.19	21.42	
Mar-10	21.01	21.16	20.30	21.28	21.10	
Apr-10	20.90	21.26	21.21	21.16	21.33	
May-10	20.83	21.10	21.10	21.04	21.17	
Jun-10	20.88	20.99	21.10	21.04	21.18	
Jul-10	20.73	20.99	20.87	20.86	20.95	
Aug-10	20.74	20.79	20.89	20.86	21.45	
Sep-10	20.74	20.79	20.93	20.91	21.04	
Oct-10	20.74	20.86	20.96	20.93	21.03	
Nov-10	20.83	20.87	21.10	21.04	21.17	
Dec-10	20.68	20.99	20.88	20.86	20.95	
Jan-11	20.82	20.78	21.02	20.99	21.09	
Feb-11	20.84	20.91	20.98	20.95	21.06	
Mar-11	20.76	20.89	20.95	20.91	21.06	
Apr-11	20.69	20.90	20.83	20.82	20.89	
May-11	20.67	20.78	20.79	20.76	20.83	
Jun-11	20.67	20.73	20.76	20.74	20.79	
Jul-11	20.67	20.71	20.76	20.73	20.77	
Aug-11	20.67	20.70	20.55	20.67	20.70	
Sep-11	20.63	20.66	20.76	20.74	20.77	
Oct-11	20.66	20.72	20.70	20.68	20.72	
Nov-11	20.61	20.67	20.84	20.81	20.88	
Dec-11	20.68	20.75	20.80	20.77	20.85	
Jan-12	20.65	20.72	20.93	20.91	20.98	
Feb-12	20.72	20.84	20.48	20.94	20.97	
Mar-12	20.71	20.83	20.91	20.89	20.97	
	21.90	provisional weir				
GWL max	21.14	21.33	21.42	21.39	21.54	
GWL min	20.61	20.66	20.30	20.67	20.70	
GWL mean	20.76	20.89	20.89	20.92	21.02	

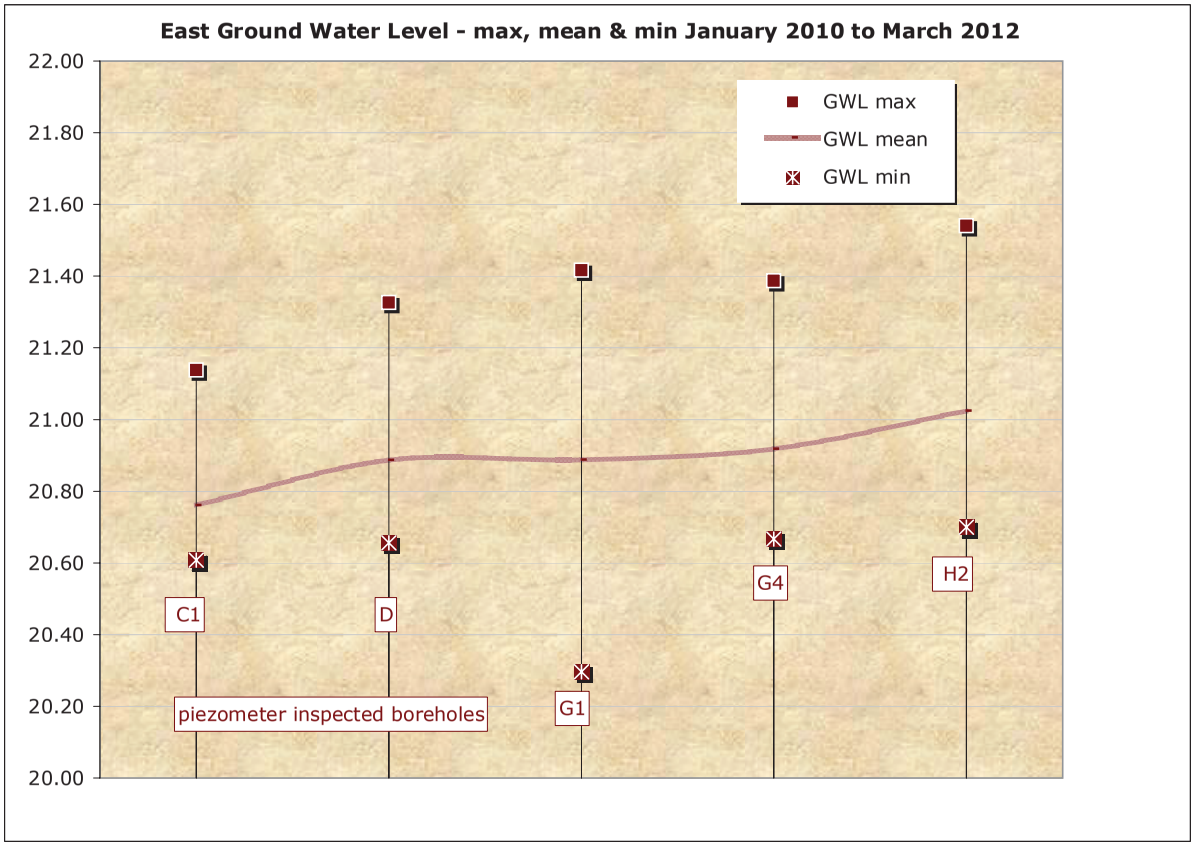

MWRG takes no responsibility for the accuracy of the data contained on this sheet. All topographical survey levels, rainfall figures, on-site measurements and their graphical representations must be confirmed for their accuracy by a suitably qualified professional surveyor and engineer.

4. Long Section - GW West

Ground water monitoring data for boreholes A,B,E,H,,I & K3

Boreholes South end	A Mtrs OD	B Mtrs OD	E Mtrs OD	H Mtrs OD	I Mtrs OD	K3 Mtrs OD
Ground Level	22.84	23.27	24.98	23.49	24.32	23.04
Jan-10	20.97	21.20	21.41	21.55	21.69	21.88
Feb-10	20.73	20.96	21.26	21.42	21.56	21.79
Mar-10	20.76	21.05	21.37	21.54	21.67	21.89
Apr-10	20.74	20.94	21.37	21.40	21.54	21.79
May-10	20.72	20.94	21.05	21.17	21.35	21.57
Jun-10	20.84	20.89	21.05	20.97	21.34	21.62
Jul-10	20.68	20.93	20.81	21.00	21.02	21.23
Aug-10	20.75	20.92	20.81	21.00	21.12	21.25
Sep-10	20.69	20.92	20.87	21.10	21.16	21.51
Oct-10	20.65	20.95	21.05	21.10	21.18	21.46
Nov-10	20.72	20.94	20.87	21.26	21.35	21.57
Dec-10	20.61	20.94	20.87	21.05	21.02	21.33
Jan-11	20.76	20.93	20.92	21.19	21.24	21.46
Feb-11	20.61	20.92	20.94	21.18	21.22	21.47
Mar-11	20.73	20.92	20.95	21.17	21.17	21.44
Apr-11	20.58	20.92	20.80	21.06	21.12	21.20
May-11	20.62	20.92	20.73	21.00	20.91	21.08
Jun-11	20.65	20.92	20.70	20.96	20.84	20.99
Jul-11	20.67	20.94	20.69	20.95	20.82	20.96
Aug-11	20.63	20.92	20.63	20.87	20.80	20.73
Sep-11	20.63	20.92	20.63	20.94	20.80	20.83
Oct-11	20.64	20.92	20.55	20.86	20.74	20.79
Nov-11	20.62	20.94	20.76	21.01	21.00	21.02
Dec-11	20.60	20.93	20.70	21.00	20.95	21.12
Jan-12	20.62	20.93	20.86	21.11	21.12	21.32
Feb-12	20.59	20.92	20.83	20.94	20.62	21.29
Mar-12	20.59	20.92	20.83	21.09	21.10	21.31
Weir (prov)	21.90					
GWL max	20.97	21.20	21.41	21.55	21.69	21.89
GWL min	20.58	20.89	20.55	20.86	20.62	20.73
GWL mean	20.68	20.94	20.90	21.10	21.13	21.33

Boreholes North end

long sections west - ground water levels

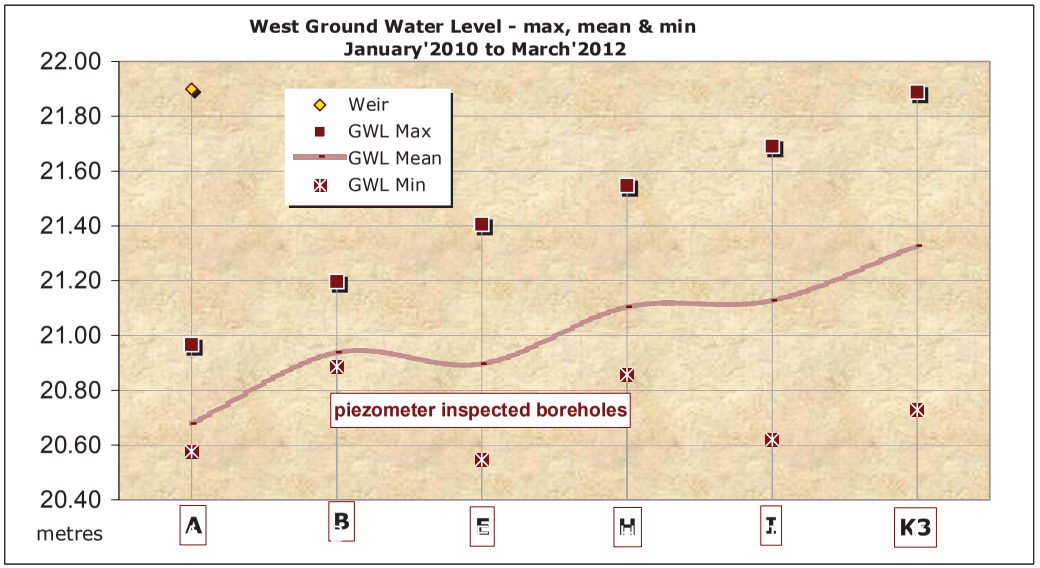

MWRG takes no responsibility for the accuracy of the data contained on this sheet. All topographical survey levels, rainfall figures, on-site measurements and their graphical representations must be confirmed for their accuracy by a suitably qualified professional surveyor and engineer.

5. X-Section 7-8
Boreholes B and C1 plus A

Cross Section 7 - Green Lane (W)/Stafferton Brd/Stafferton (E)

	Borehole B G/ Water Mtrs OD	Stream Mtrs OD	Borehole C1 G/ Water Mtrs OD	
Session	23.27		24.16	Ground Level
Jan-10	21.20	20.86	21.14	
Feb-10	20.96	20.80	20.93	
Mar-10	21.05	20.82	21.01	
Apr-10	20.94	20.82	20.90	
May-10	20.94	20.79	20.83	
Jun-10	20.89	20.84	20.88	
Jul-10	20.93	20.72	20.73	
Aug-10	20.92	20.74	20.74	
Sep-10	20.92	20.75	20.74	
Oct-10	20.95	20.75	20.74	
Nov-10	20.94	20.79	20.83	
Dec-10	20.94	20.69	20.68	
Jan-11	20.93	20.73	20.82	
Feb-11	20.92	20.71	20.84	
Mar-11	20.92	20.73	20.76	
Apr-11	20.92	20.76	20.69	
May-11	20.92	20.76	20.67	
Jun-11	20.92	20.76	20.67	
Jul-11	20.94	20.76	20.67	
Aug-11	20.92	20.74	20.63	
Sep-11	20.92	20.76	20.66	
Oct-11	20.92	20.73	20.61	
Nov-11	20.94	20.69	20.68	
Dec-11	20.93	20.70	20.65	
Jan-12	20.93	20.70	20.72	
Feb-12	20.92	20.73	20.71	
Mar-12	20.92	20.71	20.78	

Water monitoring data for boreholes C1,B & the stream

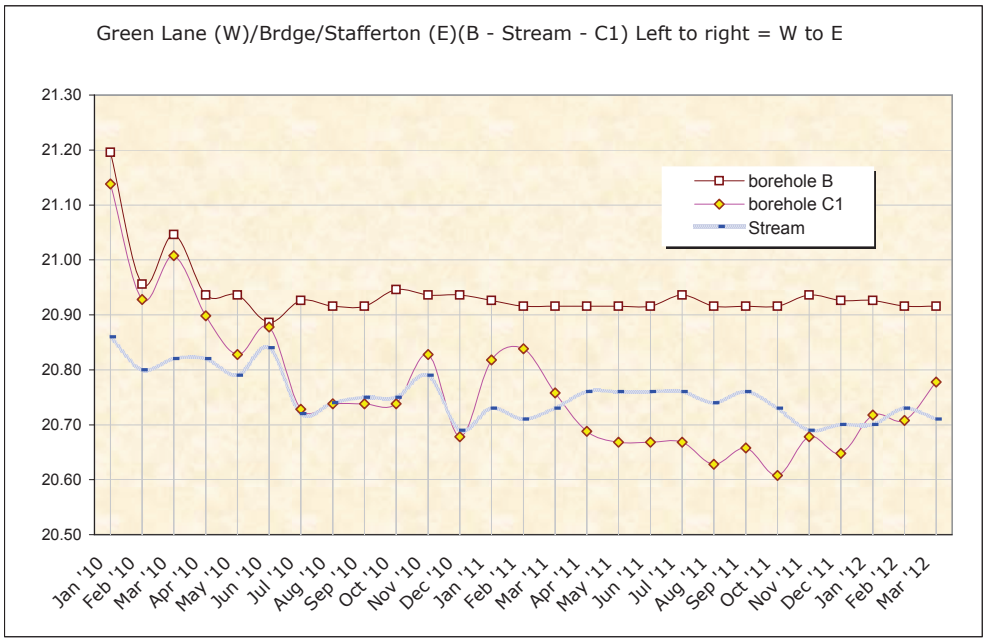

Cross Section 8 - Green Lane (E)/Green Lane Outfall

	Borehole A G/ Water Mtrs OD	Stream Mtrs OD
	22.84	Ground level
Jan-10	20.97	20.87
Feb-10	20.73	20.62
Mar-10	20.76	20.63
Apr-10	20.74	20.61
May-10	20.72	20.64
Jun-10	20.84	20.78
Jul-10	20.68	20.56
Aug-10	20.75	20.73
Sep-10	20.69	20.60
Oct-10	20.65	20.54
Nov-10	20.72	20.64
Dec-10	20.61	20.47
Jan-11	20.76	20.72
Feb-11	20.61	20.50
Mar-11	20.73	20.50
Apr-11	20.58	20.39
May-11	20.62	20.51
Jun-11	20.65	20.58
Jul-11	20.67	20.60
Aug-11	20.63	20.56
Sep-11	20.63	20.54
Oct-11	20.64	20.53
Nov-11	20.62	20.53
Dec-11	20.60	20.52
Jan-12	20.62	20.52
Feb-12	20.59	20.48
Mar-12	20.59	20.50

Water monitoring data for borehole A & the stream

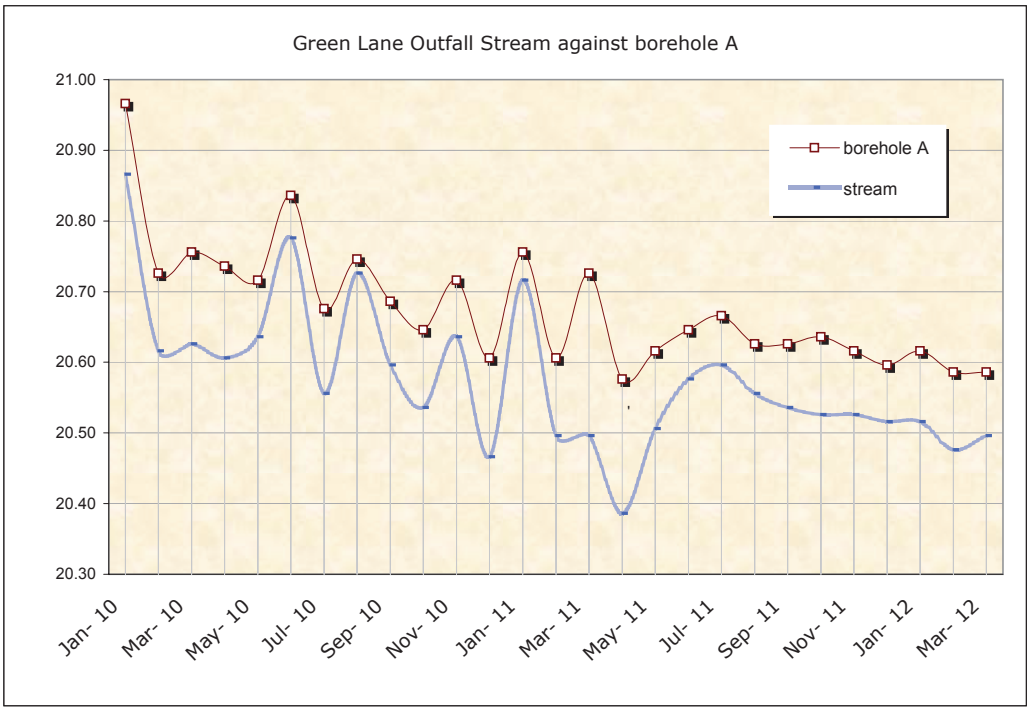

MWRG takes no responsibility for the accuracy of the data contained on this sheet.
All topographical survey levels, rainfall figures, on-site measurements and their graphical representations must be confirmed for their accuracy by a suitably qualified professional surveyor and engineer.
email: info@maidenheadwaterways.org

Borehole D Railway Arches (Down Stream - Borehole E (Railway Arches Upstream)

	Absolute Ground Water (OD)	Absolute Stream Water (OD)	Absolute Ground Water (OD)	Absolute Stream Water (OD)
	<D D>		<E E>	
	mtrs	mtrs	mtrs	mtrs
Jan-10	21.33	21.18	21.41	21.24
Feb-10	21.16	21.22	21.26	21.30
Mar-10	21.26	21.33	21.37	21.32
Apr-10	21.10	21.31	21.37	21.32
May-10	20.99	21.15	21.04	21.25
Jun-10	20.99	21.18	21.05	21.22
Jul-10	20.79	21.07	20.81	21.22
Aug-10	20.79	21.14	20.81	21.14
Sep-10	20.86	21.21	20.87	21.20
Oct-10	20.87	21.16	20.89	21.24
Nov-10	20.99	21.15	21.05	21.22
Dec-10	20.78	21.15	20.87	21.18
Jan-11	20.91	21.18	20.92	21.32
Feb-11	20.89	21.13	20.94	21.21
Mar-11	20.90	21.18	20.95	21.25
Apr-11	20.78	21.13	20.80	21.24
May-11	20.73	21.20	20.73	21.27
Jun-11	20.71	21.18	20.70	21.25
Jul-11	20.70	21.18	20.69	21.23
Aug-11	20.66	21.18	20.63	21.25
Sep-11	20.72	21.18	20.63	21.27
Oct-11	20.67	21.21	20.55	21.24
Nov-11	20.75	21.20	20.76	21.17
Dec-11	20.72	21.21	20.70	21.23
Jan-12	20.84	21.13	20.86	21.17
Feb-12	20.83	21.18	20.83	21.17
Mar-12	20.85	21.33	20.83	21.17

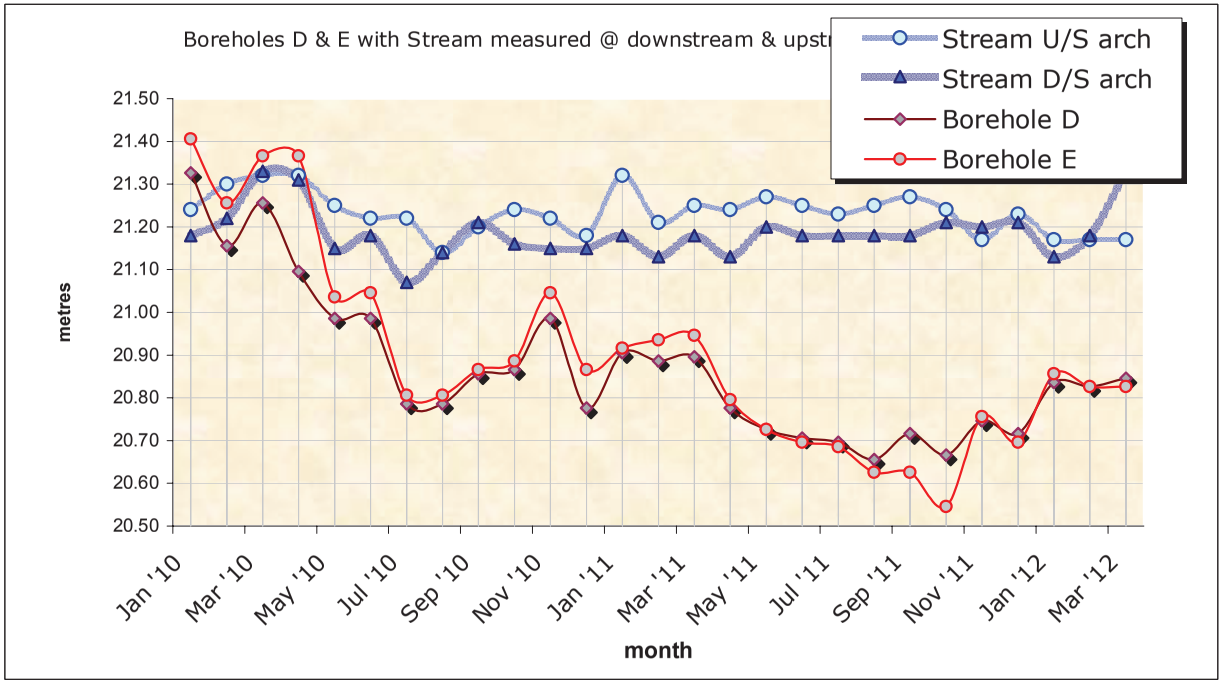

MWRG takes no responsibility for the accuracy of the data contained on this sheet. All topographical survey levels, rainfall figures, on-site measurements and their graphical representations must be confirmed for their accuracy by a suitably qualified professional surveyor and engineer.

Cross Section 3 - Library Area

	Borehole **H** G/ Water Mtrs OD	Stream Mtrs OD	Borehole **H2** G/ Water Mtrs OD	
Session	23.49		23.72	Ground Level
Jan-10	21.55	21.66	21.54	
Feb-10	21.42	21.64	21.42	
Mar-10	21.54	21.69	21.10	
Apr-10	21.40	21.64	21.33	
May-10	21.17	21.61	21.17	
Jun-10	20.97	21.61	21.18	
Jul-10	21.00	21.57	20.95	
Aug-10	21.00	21.61	21.45	
Sep-10	21.10	21.56	21.04	
Oct-10	21.10	21.62	21.03	
Nov-10	21.26	21.61	21.17	
Dec-10	21.05	21.60	20.95	
Jan-11	21.19	21.61	21.09	
Feb-11	21.18	21.58	21.06	
Mar-11	21.17	21.62	21.06	
Apr-11	21.06	21.62	20.89	
May-11	21.00	21.62	20.83	
Jun-11	20.96	21.60	20.79	
Jul-11	20.95	21.63	20.77	
Aug-11	20.87	21.60	20.70	
Sep-11	20.94	21.65	20.77	
Oct-11	20.86	21.58	20.72	
Nov-11	21.01	21.58	20.88	
Dec-11	21.00	21.61	20.85	
Jan-12	21.11	21.61	20.98	
Feb-12	20.94	21.61	20.97	
Mar-12	21.09	21.61	20.97	

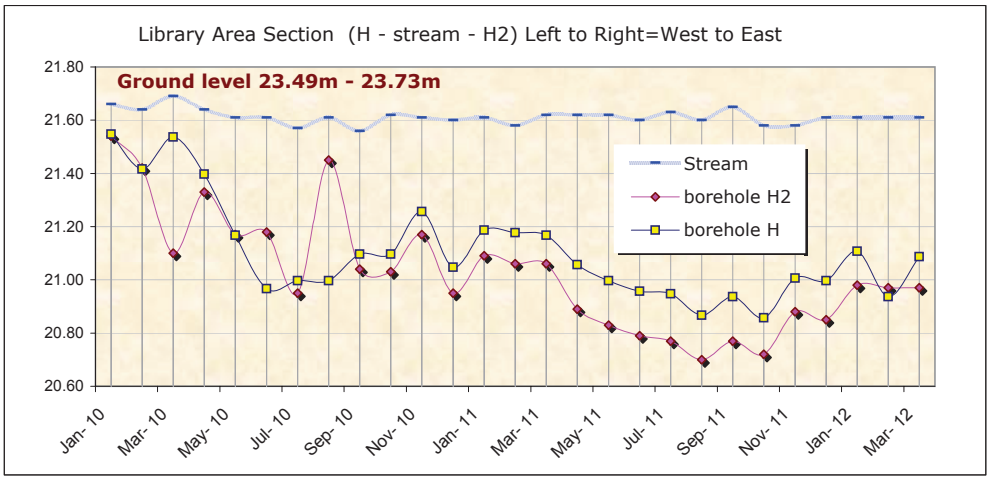

Cross Section 4 - Fotherby Court/York Brdge

	Stream Mtrs OD	Borehole **G1** G/ Water Mtrs OD	Borehole **G4** G/ Water Mtrs OD	
		23.48	23.06	Ground Level
Jan-10	21.58	21.42	21.39	
Feb-10	21.56	21.27	21.19	
Mar-10	21.34	20.30	21.28	
Apr-10	21.55	21.21	21.16	
May-10	21.48	21.10	21.04	
Jun-10	21.47	21.10	21.04	
Jul-10	21.34	20.87	20.86	
Aug-10	21.37	20.89	20.86	
Sep-10	21.39	20.93	20.91	
Oct-10	21.46	20.96	20.93	
Nov-10	21.48	21.10	21.04	
Dec-10	21.31	20.88	20.86	
Jan-11	21.40	21.02	20.99	
Feb-11	21.35	20.98	20.95	
Mar-11	21.38	20.95	20.91	
Apr-11	21.40	20.83	20.82	
May-11	21.41	20.79	20.76	
Jun-11	21.40	20.76	20.74	
Jul-11	21.43	20.76	20.73	
Aug-11	21.44	20.55	20.67	
Sep-11	21.45	20.76	20.74	
Oct-11	21.47	20.70	20.68	
Nov-11	21.40	20.84	20.81	
Dec-11	21.45	20.80	20.77	
Jan-12	21.48	20.93	20.91	
Feb-12	21.45	20.48	20.94	
Mar-12	21.47	20.91	20.89	

Water monitoring data for boreholes G1,G4 & the stream

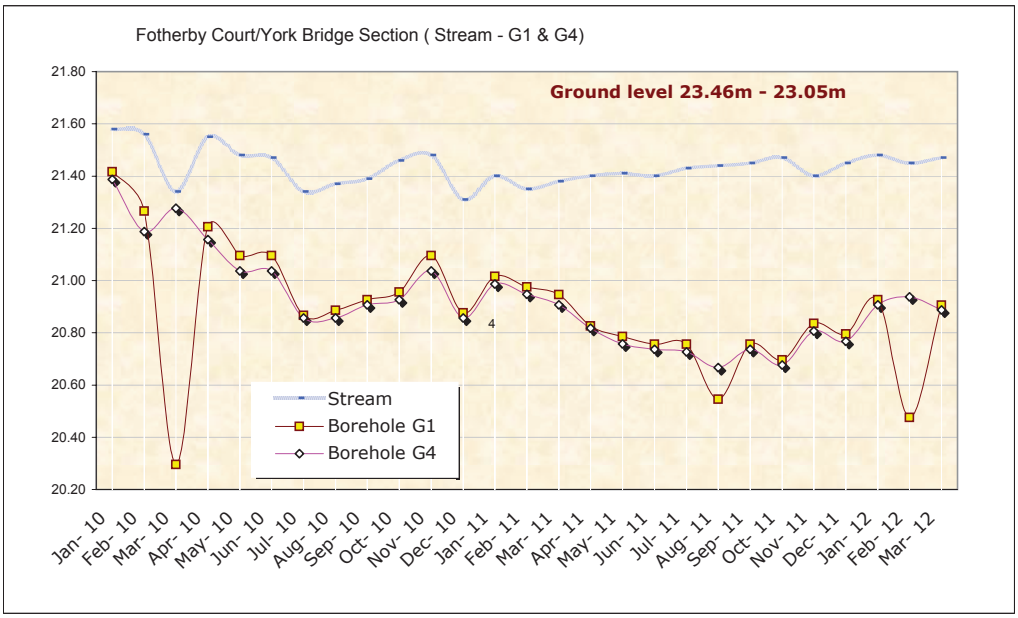

MWRG takes no responsibility for the accuracy of the data contained on this sheet.
All topographical survey levels, rainfall figures, on-site measurements and
their graphical representations must be confirmed for their accuracy by a suitably
qualified professional surveyor and engineer.

email: info@maidenheadwaterways.org

Cross Section 1- Town Moor and F/Bridge

Water monitoring data for borehole K3 & the stream

	K3	Stream
Session	23.04	Ground Level
Jan-10	21.88	21.85
Feb-10	21.79	21.82
Mar-10	21.89	21.89
Apr-10	21.79	21.85
May-10	21.57	21.81
Jun-10	21.62	21.81
Jul-10	21.23	21.76
Aug-10	21.25	21.77
Sep-10	21.51	21.79
Oct-10	21.46	21.85
Nov-10	21.57	21.81
Dec-10	21.33	21.79
Jan-11	21.46	21.83
Feb-11	21.47	21.80
Mar-11	21.44	21.79
Apr-11	21.20	21.82
May-11	21.08	21.89
Jun-11	20.99	21.83
Jul-11	20.96	21.86
Aug-11	20.73	21.88
Sep-11	20.83	21.88
Oct-11	20.79	21.87
Nov-11	21.02	21.78
Dec-11	21.12	21.81
Jan-12	21.32	21.83
Feb-12	21.29	21.84
Mar-12	21.31	21.82

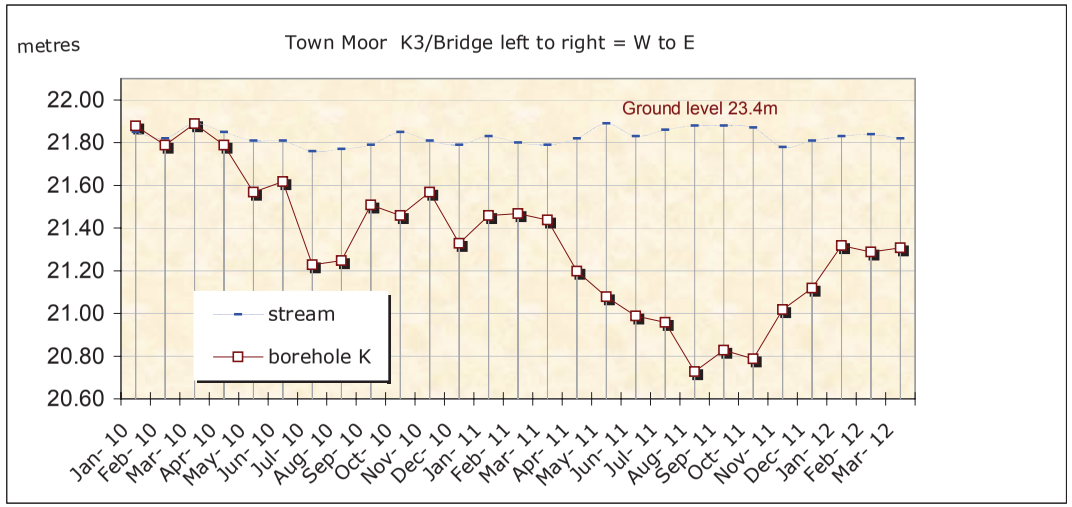

Cross Section 2 - Ivy Leaf and St Cloud Bdg

Water monitoring data for borehole I & the stream

	I	Stream
	24.32	Ground Level
Jan-10	21.69	21.76
Feb-10	21.56	21.70
Mar-10	21.67	21.75
Apr-10	21.54	21.72
May-10	21.35	21.70
Jun-10	21.34	21.71
Jul-10	21.02	21.62
Aug-10	21.12	21.68
Sep-10	21.16	21.66
Oct-10	21.18	21.68
Nov-10	21.35	21.70
Dec-10	21.02	21.65
Jan-11	21.24	21.69
Feb-11	21.22	21.64
Mar-11	21.17	21.68
Apr-11	21.12	21.69
May-11	20.91	21.70
Jun-11	20.84	21.68
Jul-11	20.82	21.68
Aug-11	20.80	21.67
Sep-11	20.80	21.66
Oct-11	20.74	21.63
Nov-11	21.00	21.61
Dec-11	20.95	21.64
Jan-12	21.12	21.63
Feb-12	20.62	21.63
Mar-12	21.10	21.68

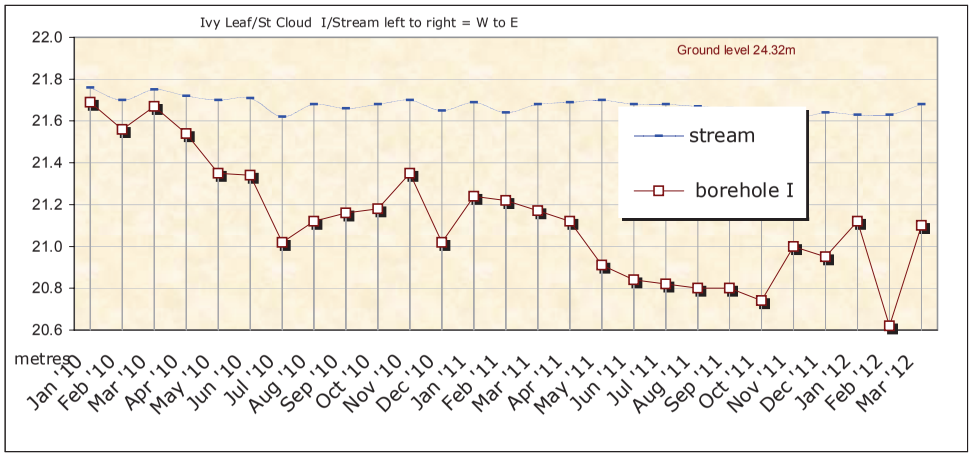

MWRG takes no responsibility for the accuracy of the data contained on this sheet. All topographical survey levels, rainfall figures, on-site measurements and their graphical representations must be confirmed for their accuracy by a suitably qualified professional surveyor and engineer.

Borehole K3 - Town Moor (West Bank)

Period	Well Head 23.038 (OD) Measured depth to Ground Water cms	Absolute Ground Water (OD) mtrs	Change in Period cms	Foot bridge Handrail top 24.84 (OD) Measured depth to Stream Water cms	Absolute Stream Water (OD) mtrs	Change in Period cms
Jan-10	116	21.88	-24	299	21.85	-2
Feb-10	125	21.79	-9	302	21.82	-3
Mar-10	115	21.89	10	295	21.89	7
Apr-10	125	21.79	-10	299	21.85	-4
May-10	147	21.57	-22	303	21.81	-4
Jun-10	142	21.62	5	303	21.81	0
Jul-10	181	21.23	-39	308	21.76	-5
Aug-10	179	21.25	2	307	21.77	1
Sep-10	153	21.51	26	305	21.79	2
Oct-10	158	21.46	-5	299	21.85	6
Nov-10	147	21.57	11	303	21.81	-4
Dec-10	171	21.33	-24	305	21.79	-2
Jan-11	158	21.46	13	301	21.83	4
Feb-11	157	21.47	1	304	21.80	-3
Mar-11	160	21.44	-3	305	21.79	-1
Apr-11	184	21.20	-24	302	21.82	3
May-11	196	21.08	-12	295	21.89	7
Jun-11	205	20.99	-9	301	21.83	-6
Jul-11	208	20.96	-3	298	21.86	3
Aug-11	231	20.73	-23	296	21.88	2
Sep-11	221	20.83	10	296	21.88	0
Oct-11	225	20.79	-4	297	21.87	-1
Nov-11	202	21.02	23	306	21.78	-9
Dec-11	192	21.12	10	303	21.81	3
Jan-12	172	21.32	20	301	21.83	2
Feb-12	175	21.29	-3	300	21.84	1
Mar-12	173	21.31	2	302	21.82	-2

MWRG takes no responsibility for the accuracy of the data contained on this sheet. All topographical survey levels, rainfall figures, on-site measurements and their graphical representations must be confirmed for their accuracy by a suitably qualified professional surveyor and engineer.

email: info@maidenheadwaterways.org

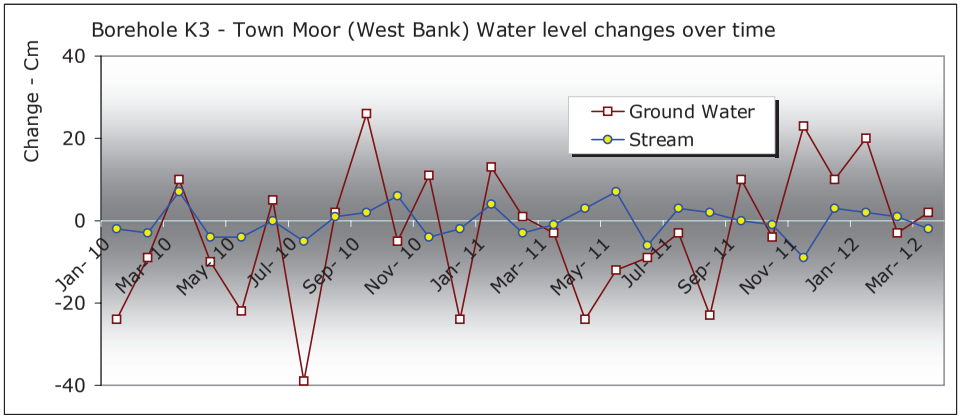

Ground level 23.04m (OD) stream Footbridge handrail 24.84m (OD)

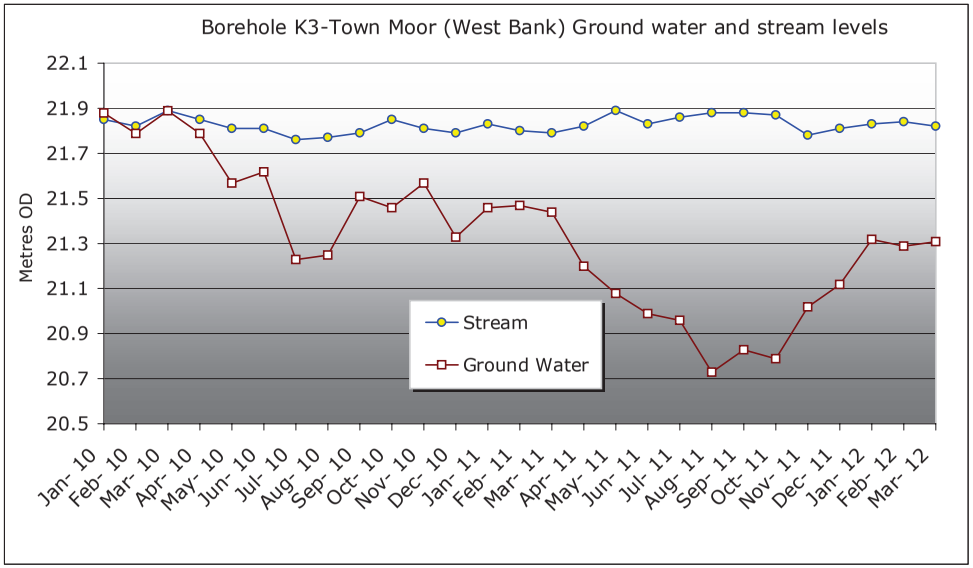

Borehole I - Ivy League Club (West Bank)

Well Head 24.320 (OD)	Measured depth to Ground Water	Absolute Ground Water (OD)	Change in Period	St. Cloud Wy U/S Soffit - 23.73 (OD)	Measured depth to Stream Water	Absolute Stream Water (OD)	Change in Period
Period	cms	mtrs	cms		cms	mtrs	cms
Jan-10	263	21.69	-33		197	21.76	-5
Feb-10	276	21.56	-13		203	21.70	-6
Mar-10	265	21.67	11		198	21.75	5
Apr-10	278	21.54	-13		201	21.72	-3
May-10	297	21.35	-19		203	21.70	-2
Jun-10	298	21.34	-1		202	21.71	1
Jul-10	330	21.02	-32		211	21.62	-9
Aug-10	320	21.12	10		205	21.68	6
Sep-10	316	21.16	4		207	21.66	-2
Oct-10	314	21.18	2		205	21.68	2
Nov-10	297	21.35	17		203	21.70	2
Dec-10	330	21.02	-33		208	21.65	-5
Jan-11	308	21.24	22		204	21.69	4
Feb-11	310	21.22	-2		209	21.64	-5
Mar-11	315	21.17	-5		205	21.68	4
Apr-11	320	21.12	-5		204	21.69	1
May-11	341	20.91	-21		203	21.70	1
Jun-11	348	20.84	-7		205	21.68	-2
Jul-11	350	20.82	-2		205	21.68	0
Aug-11	352	20.80	-2		206	21.67	-1
Sep-11	352	20.80	0		207	21.66	-1
Oct-11	358	20.74	-6		210	21.63	-3
Nov-11	332	21.00	26		212	21.61	-2
Dec-11	337	20.95	-5		209	21.64	3
Jan-12	320	21.12	17		210	21.63	-1
Feb-12	370	20.62	-50		210	21.63	0
Mar-12	322	21.10	48		205	21.68	5

MWRG takes no responsibility for the accuracy of the data contained on this sheet. All topographical survey levels, rainfall figures, on-site measurements and their graphical representations must be confirmed for their accuracy by a suitably qualified professional surveyor and engineer.

email: info@maidenheadwaterways.org

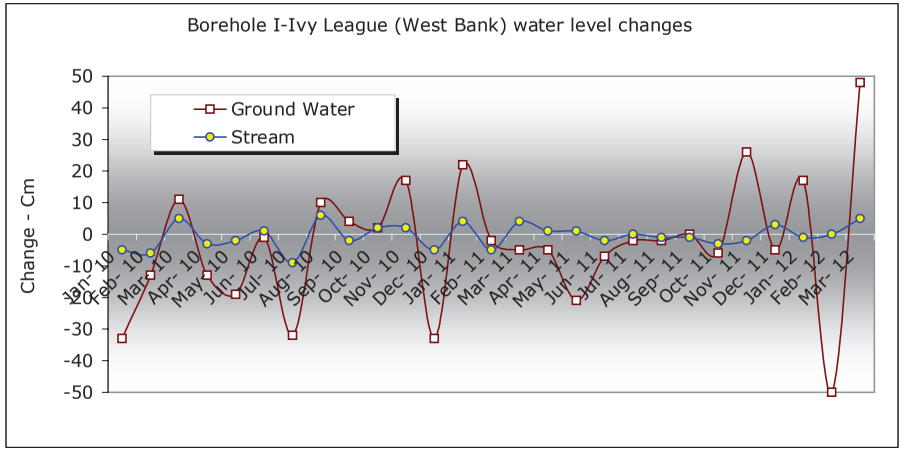

Ground level 24.32 m (OD) Stream St. Cloud way U/soffit 23.73m (OD)

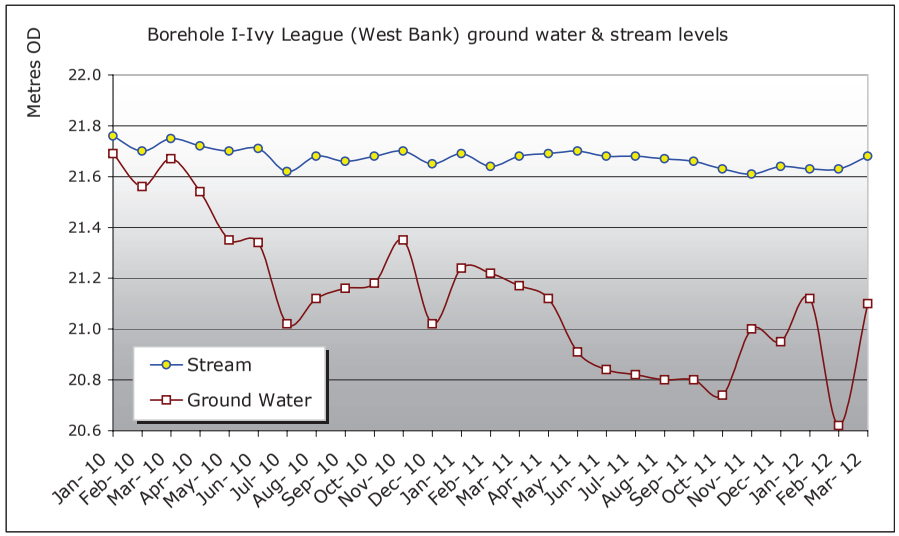

Borehole H2 - Library (East Bank)

Well Head 23.720 (OD)	Measured depth to Ground Water	Absolute Ground Water (OD)	Change in Period	Footbridge Handrail Top 24.46 Level (OD)	Measured depth to Stream	Absolute Stream Water (OD)	Change in Period
Period	cms	mtrs	cms		cms	mtrs	cms
Jan-10	218	21.54	-22		280	21.66	-1
Feb-10	230	21.42	-12		282	21.64	-2
Mar-10	262	21.10	-32		277	21.69	5
Apr-10	239	21.33	23		282	21.64	-5
May-10	255	21.17	-16		285	21.61	-3
Jun-10	254	21.18	1		285	21.61	0
Jul-10	277	20.95	-23		289	21.57	-4
Aug-10	227	21.45	50		285	21.61	4
Sep-10	268	21.04	-41		290	21.56	-5
Oct-10	269	21.03	-1		284	21.62	6
Nov-10	255	21.17	14		285	21.61	-1
Dec-10	277	20.95	-22		286	21.60	-1
Jan-11	263	21.09	14		285	21.61	1
Feb-11	266	21.06	-3		288	21.58	-3
Mar-11	266	21.06	0		284	21.62	4
Apr-11	283	20.89	-17		284	21.62	0
May-11	289	20.83	-6		284	21.62	0
Jun-11	293	20.79	-4		286	21.60	-2
Jul-11	295	20.77	-2		283	21.63	3
Aug-11	302	20.70	-7		286	21.60	-3
Sep-11	295	20.77	7		281	21.65	5
Oct-11	300	20.72	-5		288	21.58	-7
Nov-11	284	20.88	16		288	21.58	0
Dec-11	287	20.85	-3		285	21.61	3
Jan-12	274	20.98	13		285	21.61	0
Feb-12	275	20.97	-1		285	21.61	0
Mar-12	275	20.97	0		285	21.61	0

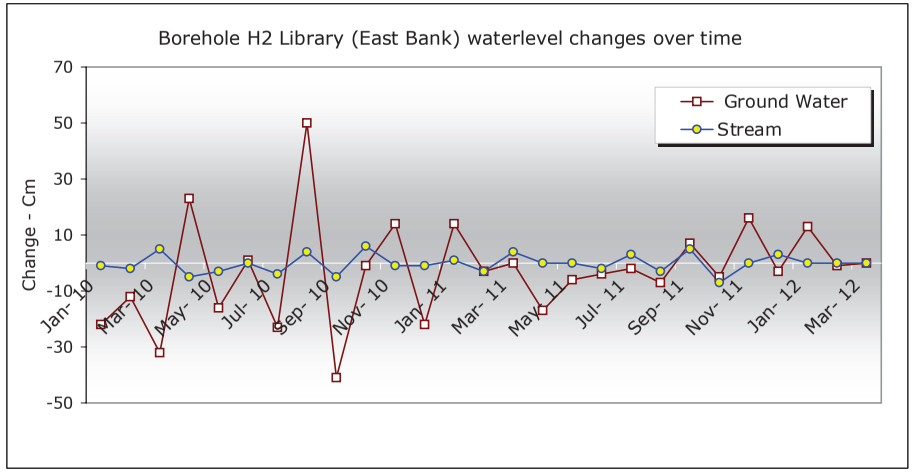

Ground level 23.72 (OD) Stream Footbridge Handrail Top 24.46m (OD)

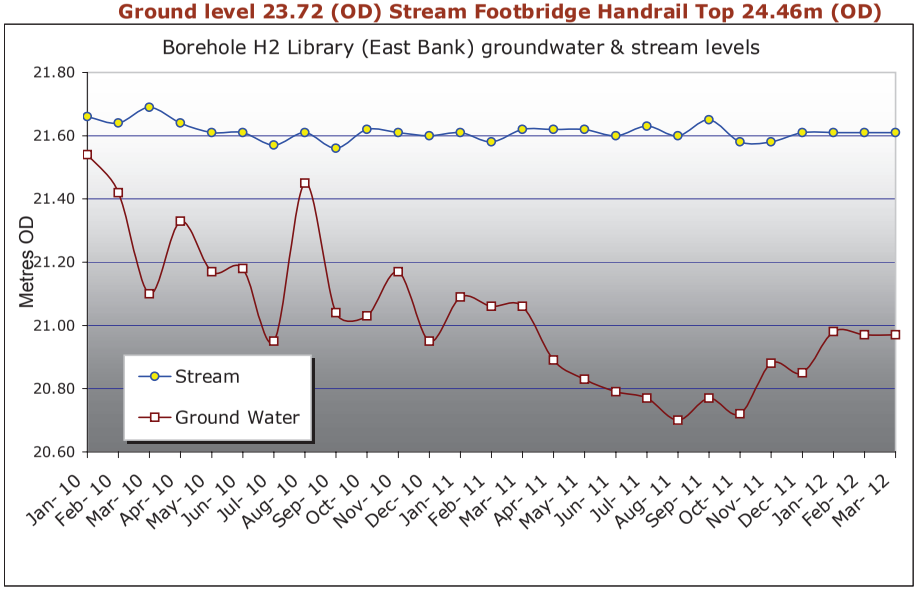

MWRG takes no responsibility for the accuracy of the data contained on this sheet. All topographical survey levels, rainfall figures, on-site measurements and their graphical representations must be confirmed for their accuracy by a suitably qualified professional surveyor and engineer.

email: info@maidenheadwaterways.org

Borehole H - Library (West Bank)

Well Head 23.487 (OD)	Measured depth to Ground Water	Absolute Ground Water (OD)	Change in Period	Footbridge Handrail Top 24.46 Level (OD)	Measured depth to Stream Water	Absolute Stream Water (OD)	
Period	cms	mtrs	cms		cms	mtrs	cms
Jan-10	194	21.55	-21		280	21.66	-1
Feb-10	207	21.42	-13		282	21.64	-2
Mar-10	195	21.54	12		277	21.69	5
Apr-10	209	21.40	-14		282	21.64	-5
May-10	232	21.17	-23		285	21.61	-3
Jun-10	252	20.97	-20		285	21.61	0
Jul-10	249	21.00	3		289	21.57	-4
Aug-10	249	21.00	0		285	21.61	4
Sep-10	239	21.10	10		290	21.56	-5
Oct-10	239	21.10	0		284	21.62	6
Nov-10	223	21.26	16		285	21.61	-1
Dec-10	244	21.05	-21		286	21.60	-1
Jan-11	230	21.19	14		285	21.61	1
Feb-11	231	21.18	-1		288	21.58	-3
Mar-11	232	21.17	-1		284	21.62	4
Apr-11	243	21.06	-11		284	21.62	0
May-11	249	21.00	-6		284	21.62	0
Jun-11	253	20.96	-4		286	21.60	-2
Jul-11	254	20.95	-1		283	21.63	3
Aug-11	262	20.87	-8		286	21.60	-3
Sep-11	255	20.94	7		281	21.65	5
Oct-11	263	20.86	-8		288	21.58	-7
Nov-11	248	21.01	15		288	21.58	0
Dec-11	249	21.00	-1		285	21.61	3
Jan-12	238	21.11	11		285	21.61	0
Feb-12	255	20.94	-17		285	21.61	0
Mar-12	240	21.09	15		285	21.61	0

MWRG takes no responsibility for the accuracy of the data contained on this sheet. All topographical survey levels, rainfall figures, on-site measurements and their graphical representations must be confirmed for their accuracy by a suitably qualified professional surveyor and engineer.

email: info@maidenheadwaterways.org

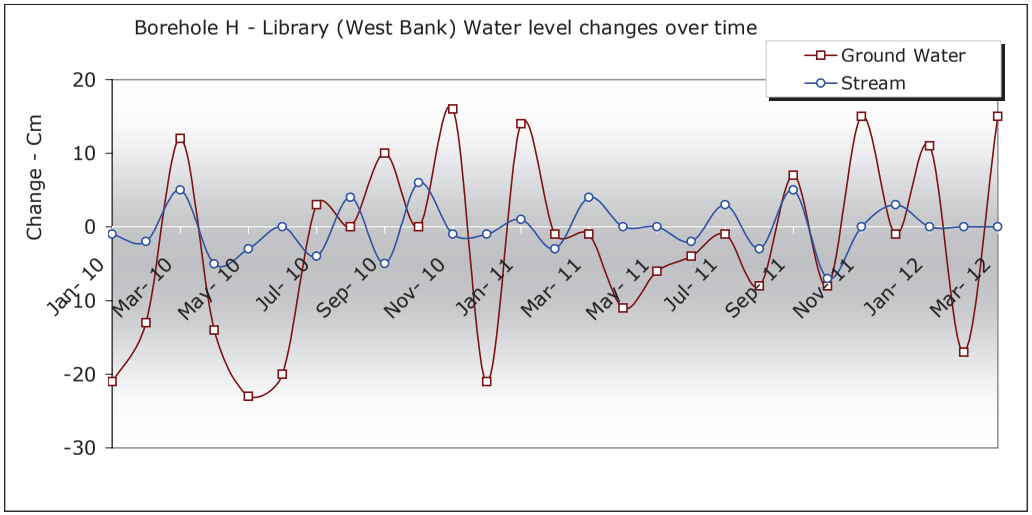

Ground level 23.49 (OD) Stream Footbridge Handrail Top 24.46m (OD)

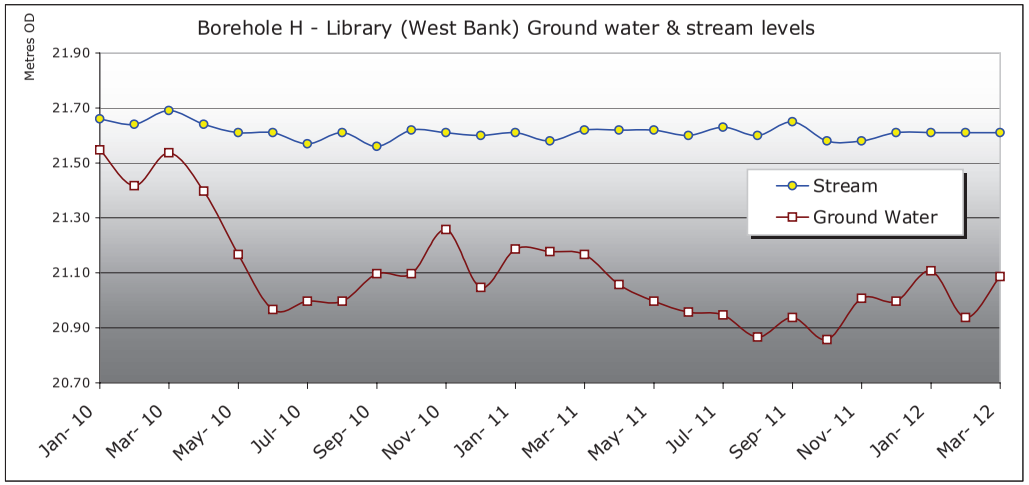

Borehole G4 - Fotherby Court (East Bank) Furthest

Well Head 23.057 (OD)	Measured depth to Ground Water	Absolute Ground Water (OD)	Change in Period	York Rd Top/Handrail 25.30 (OD)	Measured depth to Stream Water	Absolute Stream Water (OD)	Change in Period
Period	cms	mtrs	cms		cms	mtrs	cms
Jan-10	167	21.39	-18		372	21.58	-17
Feb-10	187	21.19	-20		374	21.56	-2
Mar-10	178	21.28	9		396	21.34	-22
Apr-10	190	21.16	-12		375	21.55	21
May-10	202	21.04	-12		382	21.48	-7
Jun-10	202	21.04	0		383	21.47	-1
Jul-10	220	20.86	-18		396	21.34	-13
Aug-10	220	20.86	0		393	21.37	3
Sep-10	215	20.91	5		391	21.39	2
Oct-10	213	20.93	2		384	21.46	7
Nov-10	202	21.04	11		382	21.48	2
Dec-10	220	20.86	-18		399	21.31	-17
Jan-11	207	20.99	13		390	21.40	9
Feb-11	211	20.95	-4		395	21.35	-5
Mar-11	215	20.91	-4		392	21.38	3
Apr-11	224	20.82	-9		390	21.40	2
May-11	230	20.76	-6		389	21.41	1
Jun-11	232	20.74	-2		390	21.40	-1
Jul-11	233	20.73	-1		387	21.43	3
Aug-11	239	20.67	-6		386	21.44	1
Sep-11	232	20.74	7		385	21.45	1
Oct-11	238	20.68	-6		383	21.47	2
Nov-11	225	20.81	13		390	21.40	-7
Dec-11	229	20.77	-4		385	21.45	5
Jan-12	215	20.91	14		382	21.48	3
Feb-12	212	20.94	3		385	21.45	-3
Mar-12	217	20.89	-5		383	21.47	2

MWRG takes no responsibility for the accuracy of the data contained on this sheet. All topographical survey levels, rainfall figures, on-site measurements and their graphical representations must be confirmed for their accuracy by a suitably qualified professional surveyor and engineer.

email: info@maidenheadwaterways.org

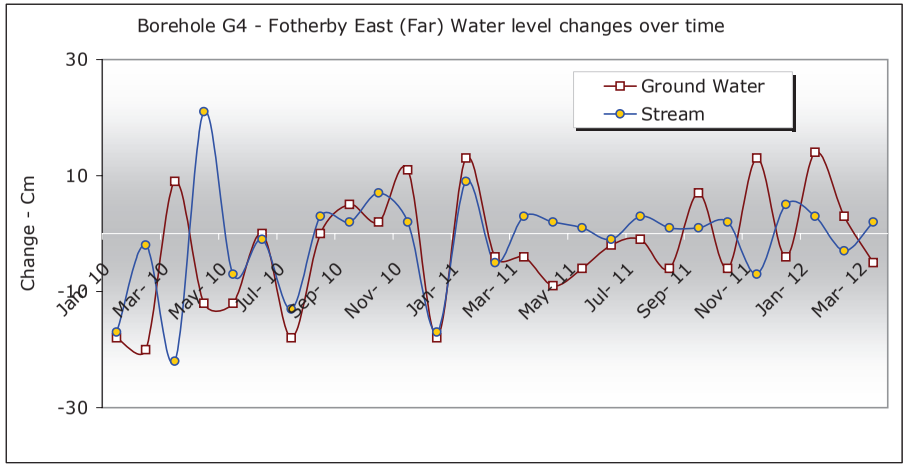

Ground level: 23.05m (OD) Stream: York Rd. top handrail 25.3m (OD)

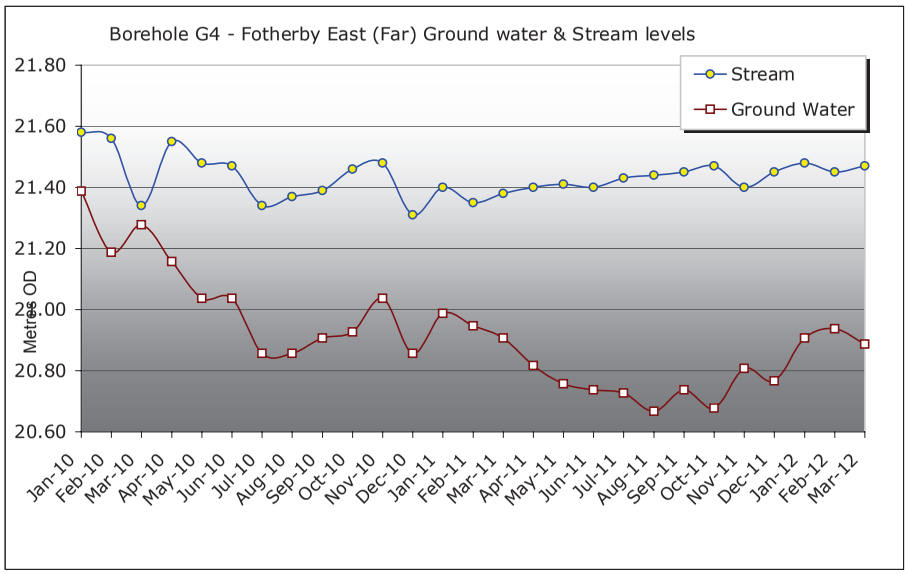

Boreholes G1 - Fotherby Court (East Bank) - Nearest

Well Head 23.476 (OD)	Measured depth to Ground Water	Absolute Ground Water (OD)	Change in Period	York Rd Top/Handrail 25.30 (OD)	Measured depth to Stream Water	Absolute Stream Water (OD)	Change in Period
Period	cms	mtrs	cms		cms	mtrs	cms
Jan-10	206	21.42	-22		372	21.58	-17
Feb-10	221	21.27	-15		374	21.56	-2
Mar-10	318	20.30	-97		396	21.34	-22
Apr-10	227	21.21	91		375	21.55	21
May-10	238	21.10	-11		382	21.48	-7
Jun-10	238	21.10	0		383	21.47	-1
Jul-10	261	20.87	-23		396	21.34	-13
Aug-10	259	20.89	2		393	21.37	3
Sep-10	255	20.93	4		391	21.39	2
Oct-10	252	20.96	3		384	21.46	7
Nov-10	238	21.10	14		382	21.48	2
Dec-10	260	20.88	-22		399	21.31	-17
Jan-11	246	21.02	14		390	21.40	9
Feb-11	250	20.98	-4		395	21.35	-5
Mar-11	253	20.95	-3		392	21.38	3
Apr-11	265	20.83	-12		390	21.40	2
May-11	269	20.79	-4		389	21.41	1
Jun-11	272	20.76	-3		390	21.40	-1
Jul-11	272	20.76	0		387	21.43	3
Aug-11	293	20.55	-21		386	21.44	1
Sep-11	272	20.76	21		385	21.45	1
Oct-11	278	20.70	-6		383	21.47	2
Nov-11	264	20.84	14		390	21.40	-7
Dec-11	268	20.80	-4		385	21.45	5
Jan-12	255	20.93	13		382	21.48	3
Feb-12	300	20.48	-45		385	21.45	-3
Mar-12	257	20.91	43		383	21.47	2

MWRG takes no responsibility for the accuracy of the data contained on this sheet. All topographical survey levels, rainfall figures, on-site measurements and their graphical representations must be confirmed for their accuracy by a suitably qualified professional surveyor and engineer.

email: info@maidenheadwaterways.org

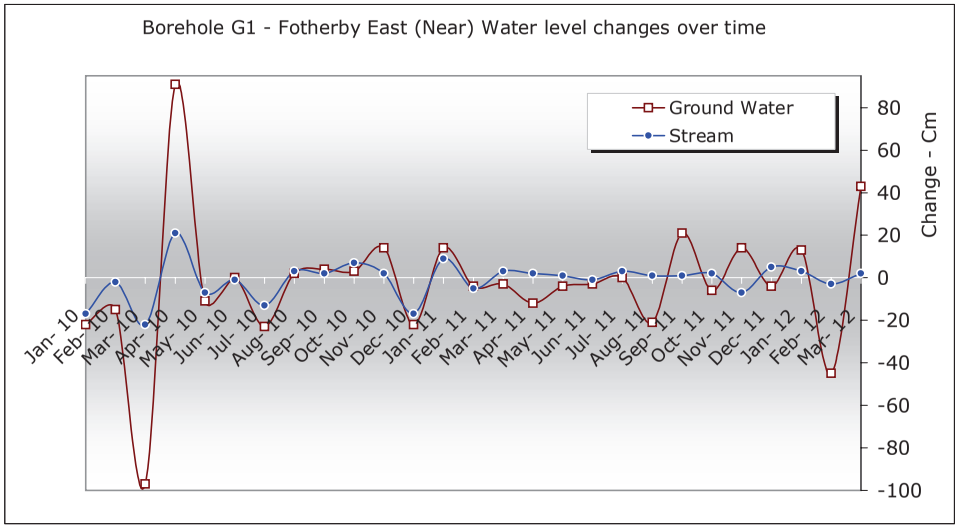

Ground level 23.46 m (OD)Stream York Rd. top handrail 25.3m (OD)

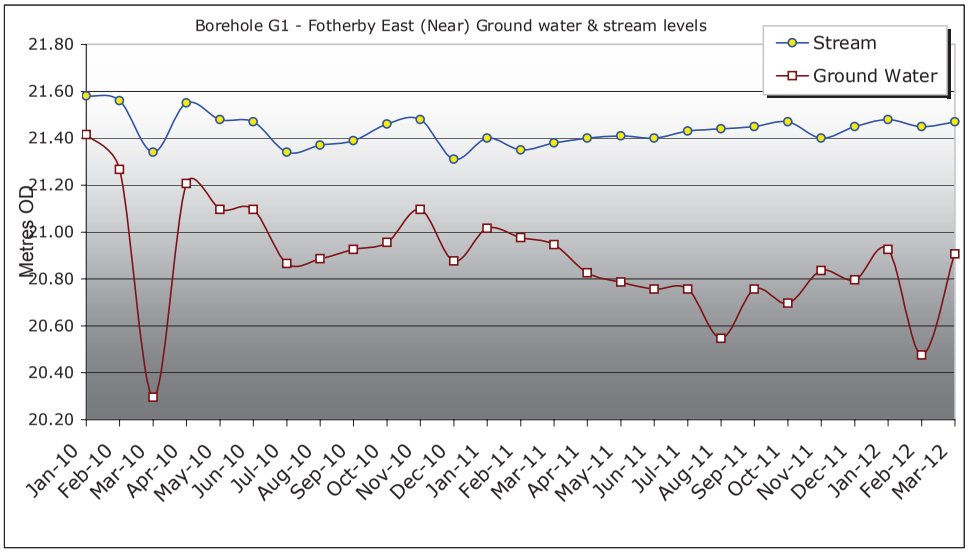

Borehole E - Spiritualist Church /Railway Arches (Up Stream West)

Well Head 24.976 (OD)	Measured depth to Ground Water	Absolute Ground Water (OD)	Change in Period	Arch Under Buttress 23.42 (OD)	Measured depth to Stream Water	Absolute Stream Water (OD)	Change in Period
Period	cms	mtrs	cms		cms	mtrs	cms
Jan-10	357	21.41	-18		218	21.24	-4
Feb-10	372	21.26	-15		212	21.30	6
Mar-10	361	21.37	11		210	21.32	2
Apr-10	361	21.37	0		210	21.32	0
May-10	394	21.04	-33		217	21.25	-7
Jun-10	393	21.05	1		220	21.22	-3
Jul-10	417	20.81	-24		220	21.22	0
Aug-10	417	20.81	0		228	21.14	-8
Sep-10	411	20.87	6		222	21.20	6
Oct-10	409	20.89	2		218	21.24	4
Nov-10	393	21.05	16		220	21.22	-2
Dec-10	411	20.87	-18		224	21.18	-4
Jan-11	406	20.92	5		210	21.32	14
Feb-11	404	20.94	2		221	21.21	-11
Mar-11	403	20.95	1		217	21.25	4
Apr-11	418	20.80	-15		218	21.24	-1
May-11	425	20.73	-7		215	21.27	3
Jun-11	428	20.70	-3		217	21.25	-2
Jul-11	429	20.69	-1		219	21.23	-2
Aug-11	435	20.63	-6		217	21.25	2
Sep-11	435	20.63	0		215	21.27	2
Oct-11	443	20.55	-8		218	21.24	-3
Nov-11	422	20.76	21		225	21.17	-7
Dec-11	428	20.70	-6		219	21.23	6
Jan-12	412	20.86	16		225	21.17	-6
Feb-12	415	20.83	-3		225	21.17	0
Mar-12	415	20.83	0		225	21.17	0

MWRG takes no responsibility for the accuracy of the data contained on this sheet. All topographical survey levels, rainfall figures, on-site measurements and their graphical representations must be confirmed for their accuracy by a suitably qualified professional surveyor and engineer.

email: info@maidenheadwaterways.org

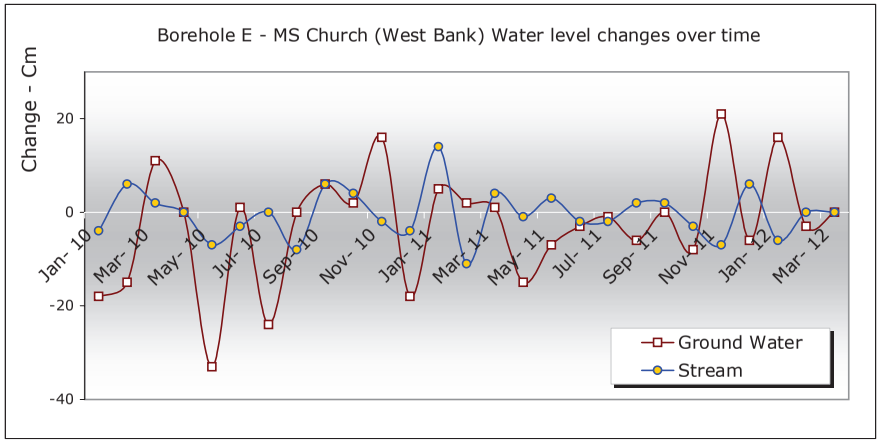

Ground level 24.98m (OD) Stream Arch Butress(UpStream) 23.42m(OD)

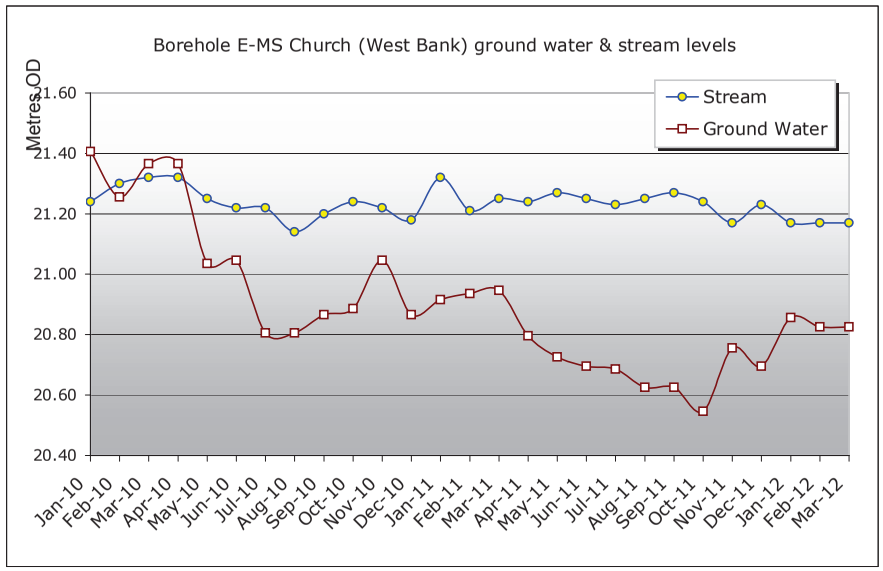

Borehole D - Railway Arches (Down Stream East Bank)

Well Head 23.816 (OD)	Measured depth to Ground Water	Absolute Ground Water (OD)	Change in Period	Arch Under Buttress 23.48 (OD)	Measured depth to Stream Water	Absolute Stream Water (OD)	Change in Period
Period	cms	mtrs	cms		cms	mtrs	cms
Jan-10	249	21.33	-21		230	21.18	0
Feb-10	266	21.16	-17		226	21.22	4
Mar-10	256	21.26	10		215	21.33	11
Apr-10	272	21.10	-16		217	21.31	-2
May-10	283	20.99	-11		233	21.15	-16
Jun-10	283	20.99	0		230	21.18	3
Jul-10	303	20.79	-20		241	21.07	-11
Aug-10	303	20.79	0		234	21.14	7
Sep-10	296	20.86	7		227	21.21	7
Oct-10	295	20.87	1		232	21.16	-5
Nov-10	283	20.99	12		233	21.15	-1
Dec-10	304	20.78	-21		233	21.15	0
Jan-11	291	20.91	13		230	21.18	3
Feb-11	293	20.89	-2		235	21.13	-5
Mar-11	292	20.90	1		230	21.18	5
Apr-11	304	20.78	-12		235	21.13	-5
May-11	309	20.73	-5		228	21.20	7
Jun-11	311	20.71	-2		230	21.18	-2
Jul-11	312	20.70	-1		230	21.18	0
Aug-11	316	20.66	-4		230	21.18	0
Sep-11	310	20.72	6		230	21.18	0
Oct-11	315	20.67	-5		227	21.21	3
Nov-11	307	20.75	8		228	21.20	-1
Dec-11	310	20.72	-3		227	21.21	1
Jan-12	298	20.84	12		235	21.13	-8
Feb-12	299	20.83	-1		230	21.18	5
Mar-12	297	20.85	2		215	21.33	15

MWRG takes no responsibility for the accuracy of the data contained on this sheet. All topographical survey levels, rainfall figures, on-site measurements and their graphical representations must be confirmed for their accuracy by a suitably qualified professional surveyor and engineer.

email: info@maidenheadwaterways.org

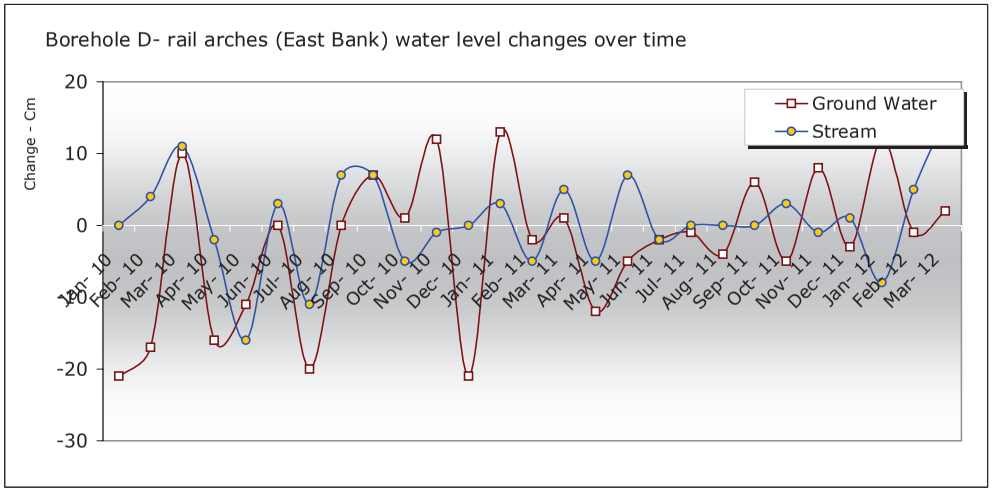

Ground level 23.85m (OD) Arch Butress(DownStream) 25.28m (OD)

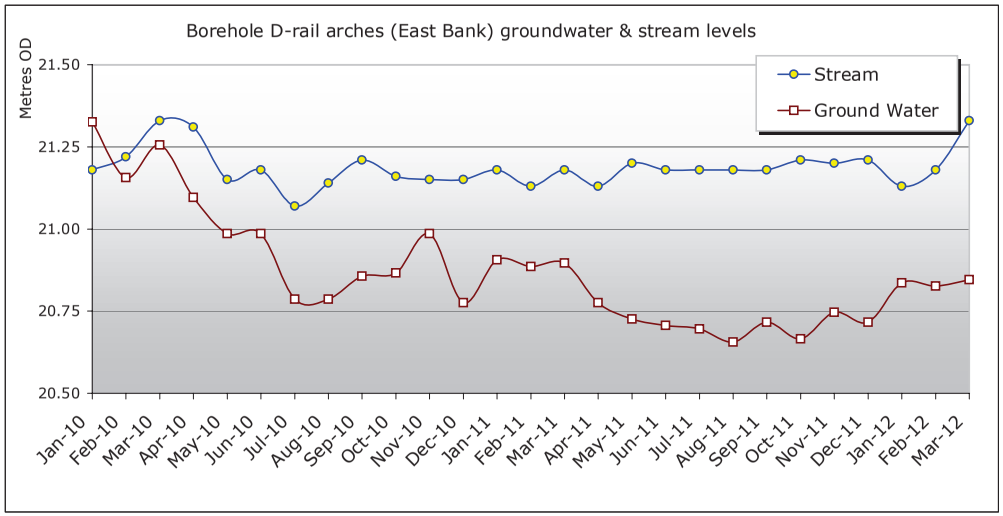

Borehole C1 - Stafferton Way East

Well Head 24.158 (OD)	Measured depth to Ground Water	Absolute Ground Water (OD)	Change in Period	Bridge Handrail 25.28 (OD)	Measured depth to Stream	Absolute Stream Water (OD)	Change in Period
Period	cms	mtrs	cms		cms	mtrs	cms
Jan-10	302	21.14	-15		442	20.86	-10
Feb-10	323	20.93	-21		448	20.80	-6
Mar-10	315	21.01	8		446	20.82	2
Apr-10	326	20.90	-11		446	20.82	0
May-10	333	20.83	-7		449	20.79	-3
Jun-10	328	20.88	5		444	20.84	5
Jul-10	343	20.73	-15		456	20.72	-12
Aug-10	342	20.74	1		454	20.74	2
Sep-10	342	20.74	0		453	20.75	1
Oct-10	342	20.74	0		453	20.75	0
Nov-10	333	20.83	9		449	20.79	4
Dec-10	348	20.68	-15		459	20.69	-10
Jan-11	334	20.82	14		455	20.73	4
Feb-11	332	20.84	2		457	20.71	-2
Mar-11	340	20.76	-8		455	20.73	2
Apr-11	347	20.69	-7		452	20.76	3
May-11	349	20.67	-2		452	20.76	0
Jun-11	349	20.67	0		452	20.76	0
Jul-11	349	20.67	0		452	20.76	0
Aug-11	353	20.63	-4		454	20.74	-2
Sep-11	350	20.66	3		452	20.76	2
Oct-11	355	20.61	-5		455	20.73	-3
Nov-11	348	20.68	7		459	20.69	-4
Dec-11	351	20.65	-3		458	20.70	1
Jan-12	344	20.72	7		457	20.71	1
Feb-12	345	20.71	-1		455	20.73	2
Mar-12	338	20.78	7		457	20.71	-2

MWRG takes no responsibility for the accuracy of the data contained on this sheet. All topographical survey levels, rainfall figures, on-site measurements and their graphical representations must be confirmed for their accuracy by a suitably qualified professional surveyor and engineer.

email: info@maidenheadwaterways.org

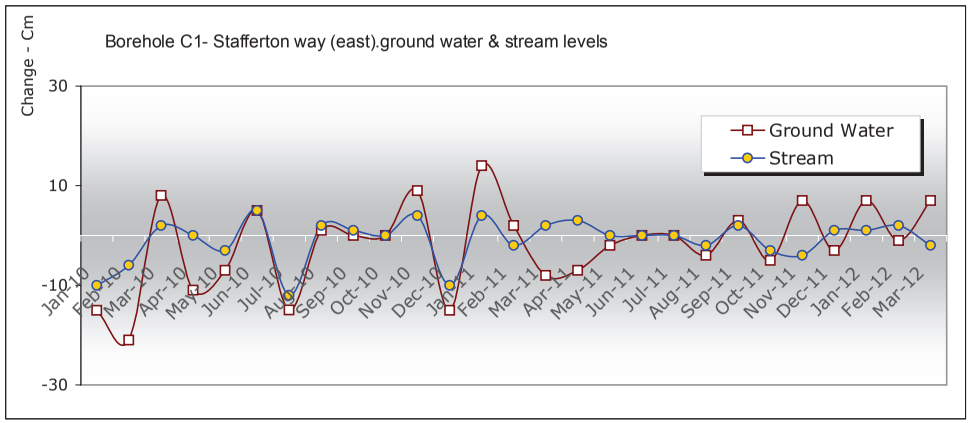

Ground level 24.158 metres (OD) Stream Bridge handrail 25.28 mtrs (OD)

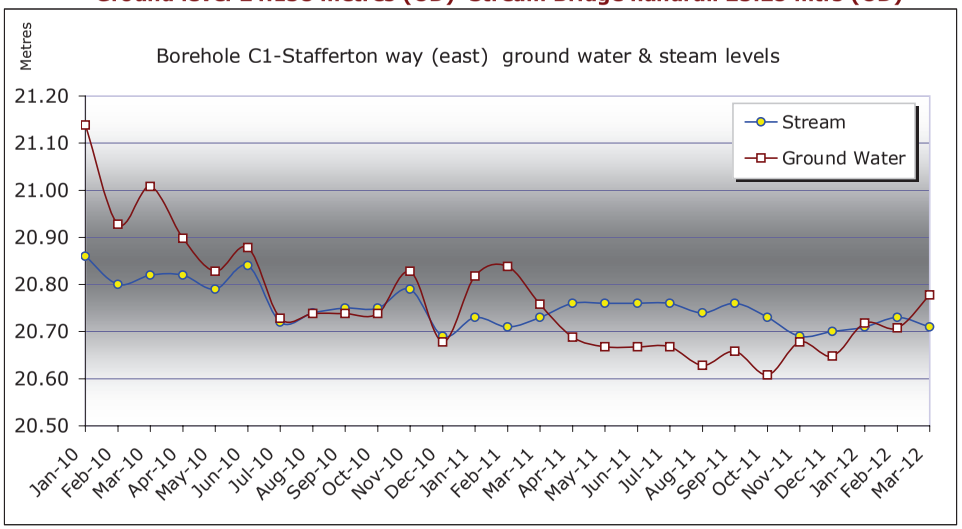

Borehole B - Stafferton Way Bridge (West Bank)

Well Head 23.266 (OD)	Measured depth to Ground Water	Absolute Ground Water (OD)	Change in Period	Bridge Handrail 25.28 (OD)	Measured depth to Stream	Absolute Stream Water (OD)	Change in Period
Period	cms	mtrs	cms		cms	mtrs	cms
Jan-10	207	21.20	0		442	20.86	-10
Feb-10	231	20.96	-24		448	20.80	-6
Mar-10	222	21.05	9		446	20.82	2
Apr-10	233	20.94	-11		446	20.82	0
May-10	233	20.94	0		449	20.79	-3
Jun-10	238	20.89	-5		444	20.84	5
Jul-10	234	20.93	4		456	20.72	-12
Aug-10	235	20.92	-1		454	20.74	2
Sep-10	235	20.92	0		453	20.75	1
Oct-10	232	20.95	3		453	20.75	0
Nov-10	233	20.94	-1		449	20.79	4
Dec-10	233	20.94	0		459	20.69	-10
Jan-11	234	20.93	-1		455	20.73	4
Feb-11	235	20.92	-1		457	20.71	-2
Mar-11	235	20.92	0		455	20.73	2
Apr-11	235	20.92	0		452	20.76	3
May-11	235	20.92	0		452	20.76	0
Jun-11	235	20.92	0		452	20.76	0
Jul-11	233	20.94	2		452	20.76	0
Aug-11	235	20.92	-2		454	20.74	-2
Sep-11	235	20.92	0		452	20.76	2
Oct-11	235	20.92	0		455	20.73	-3
Nov-11	233	20.94	2		459	20.69	-4
Dec-11	234	20.93	-1		458	20.70	1
Jan-12	234	20.93	0		458	20.70	0
Feb-12	235	20.92	-1		455	20.73	3
Mar-12	235	20.92	0		457	20.71	-2

MWRG takes no responsibility for the accuracy of the data contained on this sheet. All topographical survey levels, rainfall figures, on-site measurements and their graphical representations must be confirmed for their accuracy by a suitably qualified professional surveyor and engineer.

email: info@maidenheadwaterways.org

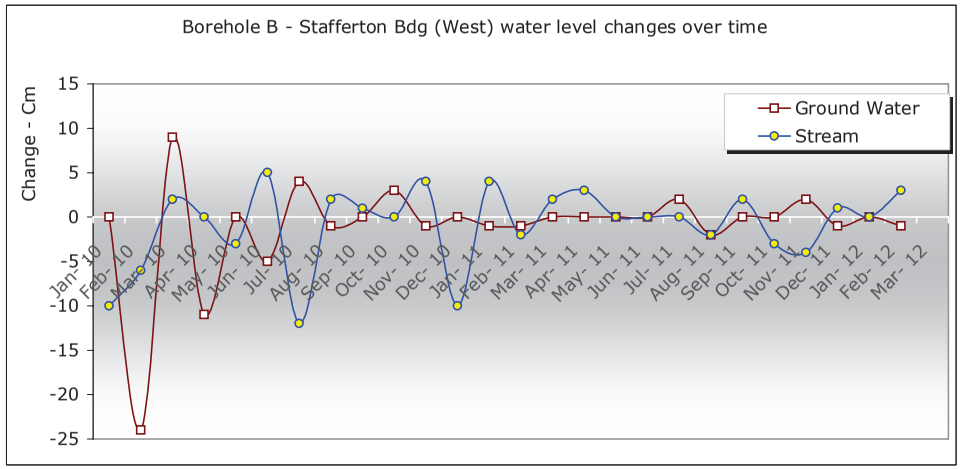

Ground level 23.24 metres (OD) Stream Bridge handrail 25.28 mtrs (OD)

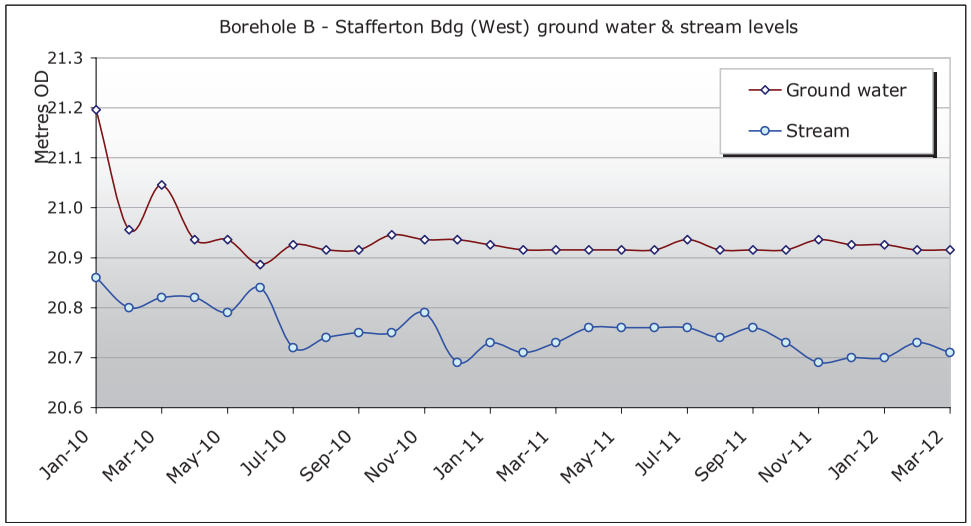

Borehole A - Green Lane (West Bank)

Period	Well Head 22.836 (OD) Measured depth to Ground Water	Absolute Ground Water (OD)	Change in Period	Top Rung Outfall 22.18 (OD) Measured depth to Stream Water	Absolute Stream Water (OD)	Change in Period
	cms	mtrs	cms	cms	mtrs	cms
Jan-10	187	20.97	-11	131	20.87	-17
Feb-10	211	20.73	-24	156	20.62	-25
Mar-10	208	20.76	3	155	20.63	1
Apr-10	210	20.74	-2	157	20.61	-2
May-10	212	20.72	-2	154	20.64	3
Jun-10	200	20.84	12	140	20.78	14
Jul-10	216	20.68	-16	162	20.56	-22
Aug-10	209	20.75	7	145	20.73	17
Sep-10	215	20.69	-6	158	20.60	-13
Oct-10	219	20.65	-4	164	20.54	-6
Nov-10	212	20.72	7	154	20.64	10
Dec-10	223	20.61	-11	171	20.47	-17
Jan-11	208	20.76	15	146	20.72	25
Feb-11	223	20.61	-15	168	20.50	-22
Mar-11	211	20.73	12	168	20.50	0
Apr-11	226	20.58	-15	179	20.39	-11
May-11	222	20.62	4	167	20.51	12
Jun-11	219	20.65	3	160	20.58	7
Jul-11	217	20.67	2	158	20.60	2
Aug-11	221	20.63	-4	162	20.56	-4
Sep-11	221	20.63	0	164	20.54	-2
Oct-11	220	20.64	1	165	20.53	-1
Nov-11	222	20.62	-2	165	20.53	0
Dec-11	224	20.60	-2	166	20.52	-1
Jan-12	222	20.62	2	166	20.52	0
Feb-12	225	20.59	-3	170	20.48	-4
Mar-12	225	20.59	0	168	20.50	2

MWRG takes no responsibility for the accuracy of the data contained on this sheet. All topographical survey levels, rainfall figures, on-site measurements and their graphical representations must be confirmed for their accuracy by a suitably qualified professional surveyor and engineer.

email: info@maidenheadwaterways.org

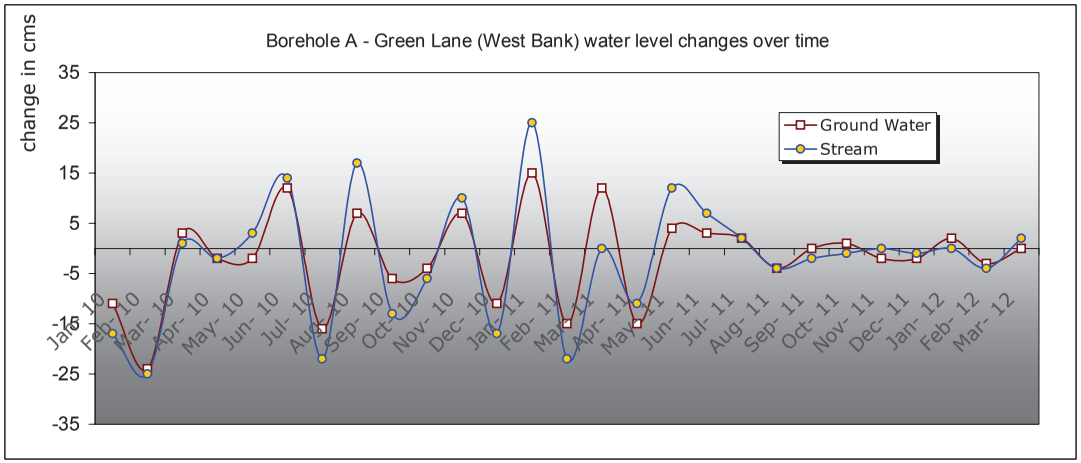

Well Head Ground level 22.836 mtrs (OD) Stream outfall 22.18 (OD)

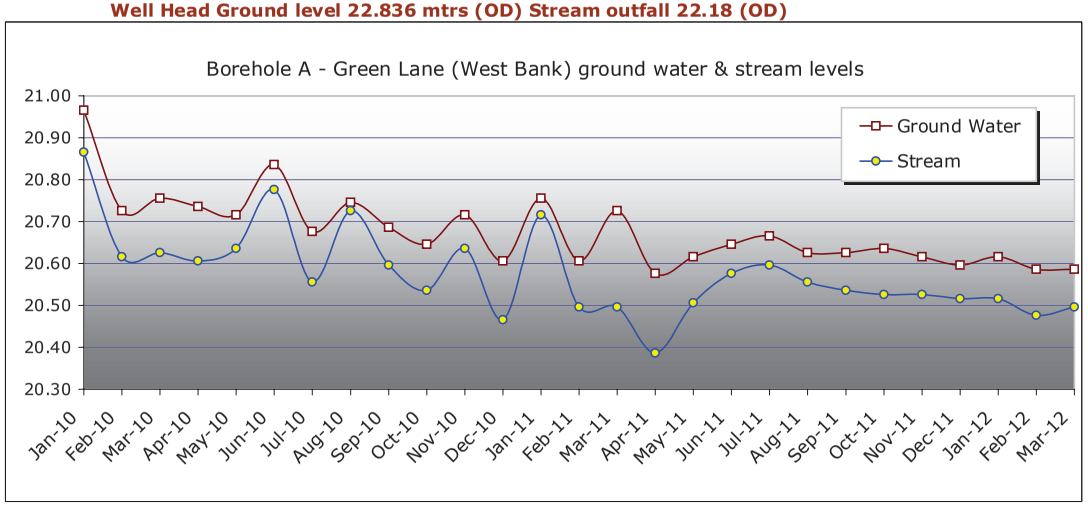

Railfall History supplied by Reading University

Maidenhead Historical Rainfall: Da http://www.met.reading.ac.uk/~brugge/data2012.html

Source - Roger Brugge/Reading University

1995	1996	1997	1998	1999	2000	2001	2002	2003	2004	2005	2006	2007	2008	2009	2010	2011
127.4	39.0	12.8	68.9	95.2	17.8	72.1	60.9	79.0	79.6	22.5	16.8	67.3	88.0	55.9	62.9	89.7
94.6	62.2	65.7	8.2	29.0	72.3	72.3	83.3	24.7	23.8	15.4	42.6	74.5	21.6	66.2	64.1	43.8
56.3	37.1	11.6	54.2	22.2	16.5	100.1	49.8	17.1	41.4	48.5	51.0	39.7	81.2	26.3	38.6	13.7
11.3	33.2	15.3	106.0	43.1	120.7	83.8	37.2	34.9	69.1	50.7	40.3	2.0	47.4	27.0	17.6	4.2
20.9	28.0	47.4	44.6	55.7	88.1	34.7	73.9	62.3	45.3	33.7	82.4	97.0	69.1	39.2	24.3	36.4
10.4	13.1	77.8	98.8	88.6	19.0	37.1	45.1	58.2	28.9	25.6	10.2	113.3	59.3	31.6	30.7	87.2
20.6	30.1	40.6	29.6	22.9	68.8	44.7	77.9	40.9	35.5	41.6	31.3	142.6	64.8	63.2	19.4	51.6
1.0	79.7	98.4	23.8	109.4	41.7	135.7	27.6	15.3	89.8	50.4	38.7	40.0	67.0	37.0	101.9	100.5
124.0	12.6	3.2	115.8	77.4	79.5	49.7	20.7	12.4	24.4	51.5	97.9	33.9	58.4	13.1	38.5	38.1
30.9	39.9	48.4	127.8	53.9	157.5	101.9	75.7	34.8	130	62.8	105.3	36.5	51.6	43.4	59.2	22.8
43.1	108.5	72.3	60.4	36.7	120.3	36.6	166	138	33.7	39.0	112.6	92.2	68.2	134.6	35.6	41.2
87.2	17.5	59.5	60.6	108.5	91.4	23.0	114	64.1	45.1	57.2	79.0	45.6	31.7	97.7	30.2	71.8
627.7	500.9	553	798.7	742.6	893.6	791.7	832	582	647	498.9	708.1	784.6	708.3	635.2	523	601

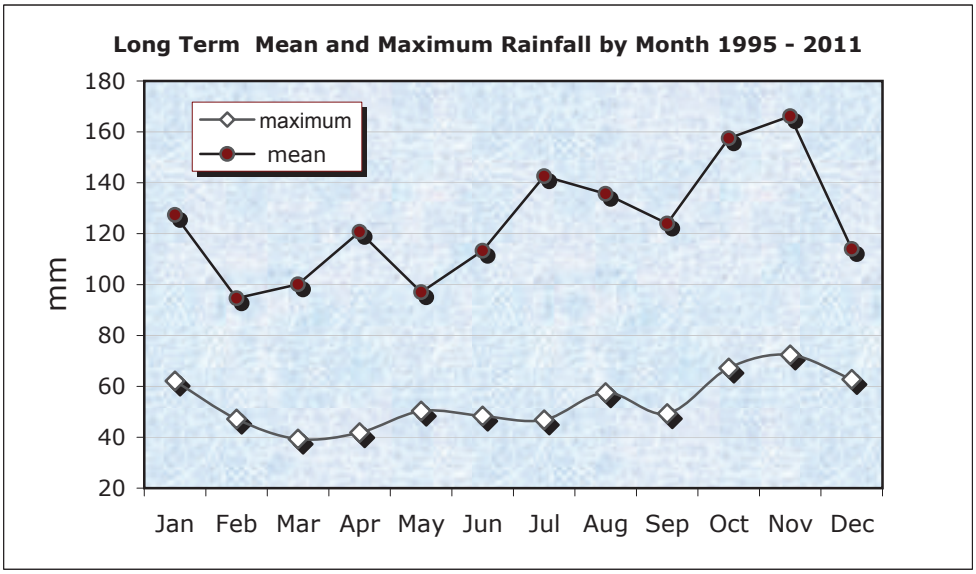

Long Term Mean	Monthly	Max
62.11	Jan	127
47.18	Feb	94.6
39.31	Mar	100
41.80	Apr	121
50.29	May	97
48.34	Jun	113
46.82	Jul	143
57.54	Aug	136
49.32	Sep	124
67.20	Oct	158
72.40	Nov	166
62.74	Dec	114
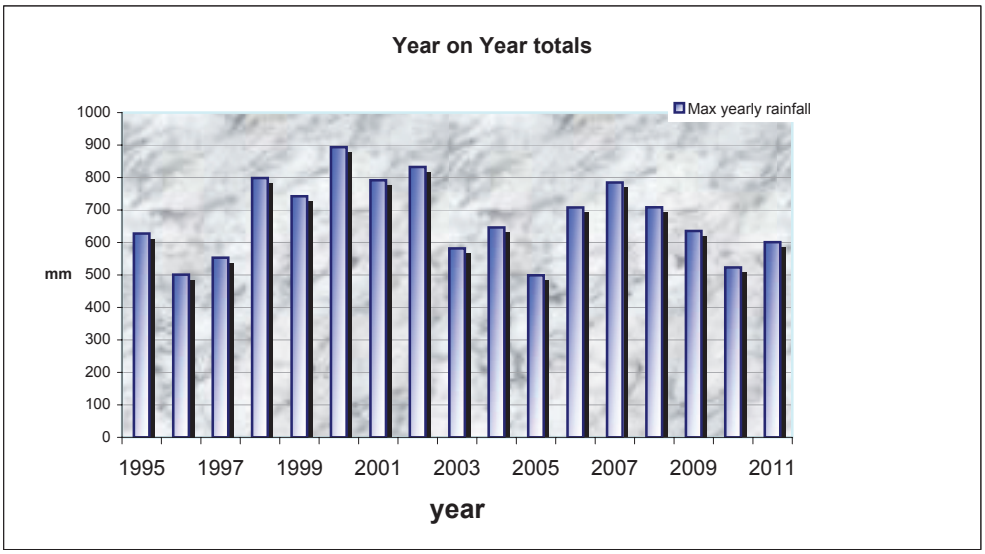
642.77 **Year on year totals**